352.0742b
F58
2015
c.2

ANNUAL REPORTS OF FITZWILLIAM N.H. 2015

Settled in 1762
Incorporated in 1773

USEFUL INFORMATION
Hours & Phone Numbers

Office of Selectmen Fax 585-7744 585-7723
Website www.fitzwilliam-nh.gov
PO Box 725 E-Mail - fitzwilliamnh@fitzwilliam-nh.gov

Selectmen's Office Hours

Monday & Friday	8:30 am - 12:30 pm
Tuesday & Thursday	1:00 pm - 5:00 pm
Wednesday Evening	6:00 pm - 7:00 pm
Selectmen Meet: Monday	7:00 pm

Town Clerk 585-7214
PO Box 725 E-Mail - fitzclerk@fitzwilliam-nh.gov

Town Clerk Office Hours

Monday	8:30 am - 12:30 pm
Tuesday	1:00 pm - 5:00 pm
Wednesday Evening	6:00 pm - 8:00 pm
Thursday	9:00 am - 5:00 pm

Tax Collector 585-7791
PO Box 504 E-Mail - fitztax@fitzwilliam-nh.gov

Tax Collector Office Hours

Monday	9:00 am - 12:00 pm
Tuesday & Thursday	1:00 pm - 4:00 pm
Wednesday Evening	6:00 pm - 8:00 pm

Land Use Office 585-9119
Planning Board, Zoning Board of Adjustment
Historic District Commission
PO Box 725 E-Mail - fitzlanduse@fitzwilliam-nh.gov

Monday & Friday	8:30 am - 12:30 pm
Tuesday & Thursday	1:00 pm - 5:00 pm
Wednesday evening	6:00 pm - 8:00 pm

Recreation Department 585-7270
Police Department Fax 585-7760 585-6565
Fire Department - Emergency 911
(non-emergency) 585-6561
Road Agent 585-2255
Code Enforcement Officer 585-7723
Transfer Station/Recycling Center 585-9423

Tuesday & Thursday	1:00 pm - 5:45 pm
Saturday	8:00 am - 4:45 pm

Library E-Mail – director@fitzlib.org
585-6503

Monday	2:00 pm - 8:00 pm
Tuesday & Thursday	2:00 pm - 6:00 pm
Wednesday	9:00 am - 12:00 noon
	2:00 pm - 8:00 pm
Saturday	9:00 am - 12:00 noon

ANNUAL REPORTS

Of the

Town Officers

Of

FITZWILLIAM, N.H.

For the Year Ending December 31, 2015

352.07426
F58
2015
c.2

NH STATE LIBRARY
FEB 29 2016
CONCORD, NH

PHOTO CREDITS

Pictures used in this year's annual report were submitted by the following:

Coni Porter	pages	Cover, page 91
Cindi Beede	pages	48, 58, 74, 79, 82
Kate Thomas	pages	21, 23, 64, 65, 70, 98
Warren Hall/Nancy Carney	pages	22, 76, 93, 94

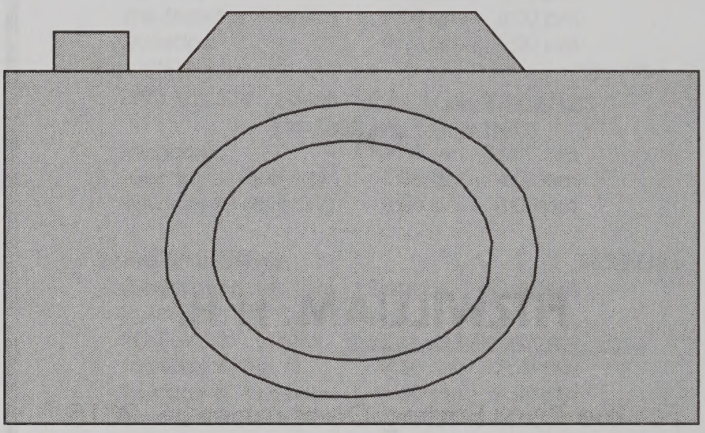

NOTES

Paula Thompson Cuomo

1957 – 2015

Dedication

The Board of Selectmen was deeply saddened with the passing of Town Administrator Paula Thompson Cuomo. Paula passed away on March 13, 2015, surrounded by her loving family. She fought a courageous battle with cancer for many years. Paula worked in the Board of Selectmen's office for almost twenty years. She was extremely proud of obtaining a moose plate grant for the town, which funded the restoration of many of the benches in the upper hall. She was very dedicated to the town in her position as Town Administrator and guided our office and the town through many difficult situations; her intelligence, hard work and smile will be greatly missed.

Betty Gallup Miller

1915 – 2015

Dedication

This year's town report is dedicated to Elizabeth (Betty) Gallup Miller, who passed away on December 2, 2015 at the age of 100. Betty was born June 13, 1915 in Medford, Massachusetts, and descended from Captain John Gallop, for whom a Boston Harbor island is named. She grew up in Nutley, New Jersey, attended Wheaton College, and studied at the New York School of Interior Decoration. After marrying, she moved to the Gallup summer house at Laurel Lake where she had spent much of her childhood. She remained in Fitzwilliam from 1947 to 1960 and worked for many years as the mailroom supervisor at Miniature Precision Bearings in Keene. She then married Bing Miller and moved to Derry, where she worked at Darlene Sportswear in Manchester, and returned with Bing to Fitzwilliam in 1981. Betty belonged to the Fitzwilliam Garden Club and the Fitzwilliam Newsletter staff. She loved mystery novels, painting local landscapes in watercolor, gardening, swimming in Laurel Lake, the beach at Plum Island, and all the humor of life.

TABLE OF CONTENTS

Photo Credits 2
Town Officers 8

Financial Reports & Summaries

2015 MS5 13
General Fund Balance Sheet 15
Financial Report 16
Statement of Appropriation 2015 18
Sources of Revenue 2015 20
Recreation Revolving Fund Expenditures 21
Ambulance Revolving Fund Expenditures 22
Special Detail Revolving Fund Expenditures 23
Detailed Statement of Expenditures 24
Appropriation/Expenditure Comparison 2015 43
Schedule of Town Property 46
Summary Inventory of Valuation 47
Village Water District Summary Inventory of Valuation 48
Current Use Report 49
Tax Rate Computation 50
Tax Rate History 52
Town Clerk Financial Report 53
Tax Collector's Report of Collections 54
Unredeemed Levy 2014 56
Unredeemed Levy 2015 57
Unpaid Taxes 2015 59
Fitzwilliam Library Treasurer Report 63
Fitzwilliam Library Report of Assets 65
Trustees of Trust Funds Report 66
Elliot Institute Financial Report 69

Department & Committee Reports

Board of Selectmen Report 71
Highway Department Report 72
Police Department Report 73
Transfer Station Report 74
Firewards Report 75
Librarian's Report 77
Recreation Commission Report 78
Cemetery Report 80
Town Clerk Report 82
Vital Statistics - Births 83

Department & Committee Reports - continued

Vital Statistics - Marriages	85
Vital Statistics - Deaths	87
Planning Board Report	89
Zoning Board of Adjustment Report	90
Historic District Commission Report	91
Conservation Commission Report	92
Code Enforcement Office Report	93
Animal Control Report	94
Economic Committee Report	95
Elliot Institute Report	96
Home Healthcare, Hospice and Community Services Report	97
Southwestern Community Services Report	98
Monadnock Advisory Commission Report	99
Northeast Resource Recover Association	100
State of NH Executive Council	101
Annual Town Meeting Minutes - 2015	102

Property Reports

Property Transfers	113
Property Valuation	117
Restoration of Involuntarily Merged Lots	169

2016 Annual Meeting

2016 Town Warrant	177
2016 Town Budget	184

TOWN OFFICERS

SELECTMEN AND ASSESSORS

Nancy Carney	Term expires 2016
Christopher Holman	Term expires 2017
Susan Silverman	Term expires 2018

TOWN ADMINISTRATOR

Debbie Favreau

SECRETARY TO THE BOARD OF SELECTMEN

Sheryl White

MODERATOR

William N. Prigge	Term expires 2016

TOWN CLERK

Heidi Wood	Term expires 2017

TAX COLLECTOR

Jane Wright

DEPUTY TOWN CLERK

Denise Nolan

DEPUTY TAX COLLECTOR

Marion Wheeler

TREASURER

Donna Hill	Term expires 2017

BUDGET COMMITTEE

Martin Nolan	Term expires 2016
Frederick Wilkinson	Term expires 2016
Carl J. Hagstrom, III, Chairman	Term expires 2017
Virginia Doerpholz	Term expires 2017
Natasha Michelson	Term expires 2018
Winston Wright	Term expires 2018

Benjamin Thomas - Water District Representative

TRUSTEES OF THE TRUST FUNDS

Natasha Michelson	Term expires 2016
J. Nicholas Noyes	Term expires 2017
June E. Parker	Term expires 2018

TOWN OFFICERS (Cont.)

TRUSTEES OF THE LIBRARY

Richard Mays	Term expires 2016
J. Nicholas Noyes	Term expires 2016
Gail Landy	Term expires 2017
Barbara Green	Term expires 2017
Richard Goettle IV	Term expires 2018

TRUSTEES OF THE ELLIOT INSTITUTE

Macreay Landy
William Davis

REPRESENTATIVES

John Hunt	Term Expires 2017
Susan Emerson	Term Expires 2017

SENATOR

Andy Sanborn	Term Expires 2016

SCHOOL BOARD MEMBERS

Winston Wright	Term expires 2016
Phyllis Peterson	Term expires 2018

SCHOOL BUDGET COMMITTEE MEMBERS

Thomas Parker	Term expires 2017
Wendy Martel	Term expires 2018

SUPERVISORS OF THE CHECKLIST

Nancy Nye	Term expires 2016
Jane Wright	Term expires 2018
Marion Wheeler	Term expires 2020

COMMISSIONERS OF PLANTE MEMORIAL PARK

Edwin Mattson, Jr.	Term expires 2016
Jodi Mattson	Term expires 2016
Natasha Michelson	Term expires 2016

EMERGENCY MANAGEMENT

Nancy Carney

LIBRARIAN

Katharine Thomas

TOWN OFFICERS (Cont.)

POLICE CHIEF
Leonard DiSalvo

HIGHWAY AGENT
Gene Cuomo

FIRE WARDS

Warren Hall, Jr.	Term expires 2016
William N. Prigge	Term expires 2017
Edwin O. Mattson, Jr.	Term expires 2018

FIRE CHIEF
Nancy Carney

CEMETERY COMMISSIONERS

Gregory Mattson	Term expires 2016
Michael Grab	Term expires 2017
Edwin O Mattson, Jr.	Term expires 2018

LAND USE ADMINISTRATIVE ASSISTANT
Sandra Gillis

ZONING BOARD OF ADJUSTMENT

Steven Filipi, Chairman	Term expires 2016
Gretchen Wittenborg, Vice Chair	Term expires 2016
Robert Handy	Term expires 2016
Catherine Davis	Term expires 2017
John Ernst	Term expires 2017
Carmen Yon (alternate)	Term expires 2016
Susan Wood (alternate)	Term expires 2018

PLANNING BOARD

Suzanne Gray	Term expires 2016
Macreay Landy	Term expires 2016
Paul Haynes (appointed)	Term expires 2016
Paul Grasewicz (resigned)	Term expires 2017
Carlotta Lilback Pini, (resigned)	Term expires 2017
Thomas Parker	Term expires 2017
Terry Silverman, Chairman	Term expires 2018
Robin Blais, Secretary	Term expires 2018

TOWN OFFICERS (Cont.)

CONSERVATION COMMISSION

Hiel Lindquist	Term expires 2016
Dorothy Zug	Term expires 2016
Rick Brackett	Term expires 2016
Paul Kotila	Term expires 2017
Cheryl Norskey	Term expires 2017
Barbara Green	Term expires 2018

HISTORIC DISTRICT COMMISSION

Ken Beckwith, Vice Chair	Term expires 2016
Jean Camden	Term expires 2017
Helen Collins	Term expires 2017
Bill Davis	Term expires 2017
John Fitzwilliam, Chairman	Term expires 2018

RECREATION COMMISSION

Christianne Filipi	Term expires 2016
Selena Shaw	Term expires 2016
Bonnie Jones (alternate)	Term expires 2016
Theresa Robbitts	Term expires 2017
Sheena Royce	Term expires 2017
Bruce Lafond	Term expires 2018
Cindi Beede, Recreation Coordinator	

ECONOMIC COMMITTEE

Suzanne Gray, Chairman	Term expires 2017
Carl Hagstrom	Term expires 2017
Bradley Miller	Term expires 2017
Clare Rose Howard	Term expires 2017
Fedor Berndt	Term expires 2017

AGRICULTURAL COMMISSION

Kate Thomas	Term expires 2016
Gary Heald	Term expires 2016
Tracie Loock (alternate)	Term expires 2017
Les Chase	Term expires 2017
Donna Hill	Term expires 2018
Jessica Grysko	Term expires 2018

VACHON CLUKAY & COMPANY PC

Certified Public Accountants
60 S. Chestnut Street
Manchester NH 03104
622-7070 fax 622-1452

INDEPENDENT ACCOUNTANT'S COMPILATION REPORT

To the Board of Selectmen
Town of Fitzwilliam. New Hampshire

We have compiled the Form MS-5 of the Town of Fitzwilliam, New Hampshire as of and for the year ended December 31,2015 included in the accompanying prescribed form. We have not audited or reviewed the financial statements included in the accompanying prescribed form and, accordingly, do not express an opinion or provide any assurance about whether the financial statements are in accordance with accounting principles generally accepted in the United States of America.

Management is responsible for the preparation and fair presentation of the financial statements included in the form prescribed by the New Hampshire Department of Revenue Administration in accordance with accounting principles generally accepted in the United States of America and for designing, implementing, and maintaining internal control relevant to the preparation and fair presentation of the financial statements.

Our responsibility is to conduct the compilation in accordance with Statements on Standards for Accounting and Review Services issued by the American Institute of Certified Public Accountants. The objective of a compilation is to assist management in presenting financial information in the form of financial statements without undertaking to obtain or provide any assurance that there are no material modifications that should be made to the financial statements.

The financial statements included in the accompanying prescribed form are presented in accordance with the requirements of the New Hampshire Department of Revenue Administration. and are not intended to be a presentation in accordance with accounting principles generally accepted in the United States of America.

This report is intended solely for the information and use of management, the Board of Selectmen) the New Hampshire Department of Revenue Administration, and is not intended to be and should not be used by anyone other than these specified parties.

2015 EXPENDITURES - MS5

		Voted Appropriations	Other Authorizations (transfers)	Actual Expended
	GENERAL GOVERNMENT			
4130	Executive	184,340		154,400
4140	Election/Regist./Vital Stats	55,431		50,613
4150	Financial Administration	57,428	156	57,664
4152	Revaluation of Property	49,396		44,093
4153	Legal Expenses	100,000		72,169
4191	Planning and Zoning	71,278		60,697
4194	General Govn't Buildings	53,109		47,034
4195	Cemeteries	32,450		32,286
4196	Insurance	55,158	1,517	56,675
4299	Other			
	TOTAL	**$658,590**		**$575,631**
	PUBLIC SAFETY			
4210	Police Department	334,000		312,424
4215	Ambulance	29,260		23,178
4220	Fire Department(inc forest fire)	69,609		67,851
4240	Code Enforcement	7,812		3,932
4290	Emergency Management	5,503		2,778
4299	Other (Fire Mutual Aid)			
	TOTAL	**$446,184**	**$1,673**	**$410,163**
	HIGHWAYS, STREETS, BRIDGES			
4312	Highway Department	418,360		416,916
4316	Street Lighting	15,000		14,598
	TOTAL	**$433,360**		**$431,514**
	SANITATION			
4324	Solid Waste Disposal	146,900		141,120
	TOTAL	**$146,900**		**$141,120**
	HEALTH			
4414	Animal Control	8,006		4,736
4415	Health Department	12,949		11,854
	TOTAL	**$20,955**		**$16,590**
	WELFARE			
4442	General Assistance	30,000		7,223
	TOTAL	**$30,000**		**$7,223**
	CULTURE & RECREATION			
4520	Parks & Recreation	43,968		37,520
4550	Library	146,549		139,451
4583	Patriotic Purposes	800		632

EXPENDITURES - CONTINUED

		Voted Appropriations	Other Authorizations (transfers)	Actual Expended
4589	Other Culture & Recreation	3,000		2,350
4611	Conservation Commission	3,285		2,055
	TOTAL	**$197,602**		**$182,008**
	CAPITAL RESERVE			
4901	Land	$29,100		$29,100
4902	Machinery,Vehicles & Equip			
4903	Buildings	$55,175		$54,600
4909	Improve Other than Buildings	$20,000	$8,000	$12,000
	TOTAL	**$104,275**	**$8,000**	**$95,700**
	DEBT SERVICE			
4723	Int.- Tax Anticipation Notes	20,000	(1,673)	
	TOTAL	**$20,000**	**($1,673)**	
	OPERATING TRANSFERS OUT			
	Transfers: Capital Reserve	17,500		17,500
4912	Transfers: Special Rev.Fund			
4916	Transfers to Expendable Trst	345,500		345,500
	TOTAL	**$363,000**		**$363,000**
	PAYMENTS TO OTHER GOVN'T			
4931	Taxes Assessed: County			928,917
4932	Taxes Assessed: Water Dist			2,274
4933	Taxes Assessed: Local Education			3,460,631
4934	Taxes Assessed: State Education			505,968
	TOTAL			**$4,897,790**
	GRAND TOTAL	**$2,420,866**	**$8,000**	**$7,120,739**

EXPLANATION FOR "OTHER AUTHORIZATIONS"

Acct#

4150 $156 Budgetary transfer from account 4723

4196 $1,517 Budgetary transfer from account 4723

4723 ($156) Budgetary transfer to account 4150

4723 (1,517) Budgetary transfer to account 4196

GENERAL FUND BALANCE SHEET

	Beginning of Year	End of Year
CURRENT ASSETS		
Cash & Equivalents	2,620,899	2,206,411
Investments	65,671	65,721
Taxes Receivable	405,211	343,477
Tax Liens Receivable	257,552	243,195
Accounts Receivable		
Due from Other Governments	-	
Due from Other Funds	28,301	22,156
Tax deeded property		
TOTAL ASSETS	**$ 3,377,634**	**$ 2,880,960**
CURRENT LIABILITIES		
Warrants & Accounts Payable	17,890	36,298
Due to Other Governments		2,274
Due School District	2,415,143	1,754,502
Due to Other Funds	2,038	5,977
Deferred Revenue	9,821	2,300
Notes Payable		
TOTAL LIABILITIES	**$ 2,444,892**	**$ 1,801,351**
FUND EQUITY		
Nonspendable Fund Balance		
Restricted Fund Balance	2,801	2,886
Committed Fund Balance		8,000
Assigned Fund Balance	5,250	
Unassigned Fund Balance	924,691	1,068,723
TOTAL FUND EQUITY	**932,742**	**1,079,609**
TOTAL LIABILITIES AND FUND EQUITY	**$ 3,377,634**	**$ 2,880,960**

FINANCIAL REPORT
For the Year 2015

SOURCE OF REVENUE	ESTIMATED TO SET TAX RATE	ACTUAL REVENUES
TAXES		
Property Tax Committed	$6,462,994	$6,447,382
Land Use Change Tax - General Fund	$3,000	$2,750
Land Use Change Tax - Conservation Fund		
Yield Taxes Committed	$17,000	$14,929
Interest & Penalties on Taxes	$80,000	$73,656
Excavation Taxes Committed		$34
Other Taxes	$19	$0
LICENSES & PERMITS		
Business Licenses & Permits	$700	$735
Motor Vehicle Permit Fees	$370,000	$406,525
Building Permits	$3,500	$4,926
All Other Licenses,Permits & Fees	$8,400	$8,349
From Federal Government	$0	$97
INTERGOVERNMENTAL REVENUES - STATE		
Shared Revenue	$0	$0
Highway Block Grant	$93,440	$94,247
State & Federal Forest Land	$718	$718
Meals/Rooms Distribution	$114,885	$114,885
Other		$641
From other Governments		
REVENUE FROM CHARGES FOR SERVICE		
Income from Departments	$36,000	$29,418
Other Charges	$4,000	$3,655
MISCELLANEOUS REVENUES		
Sale of Town Property	$3,750	$3,767
Interest on Investments	$250	$255
Other Misc. Sources of Revenue	$16,000	$23,652
INTERFUND OPERATION TRANSFERS IN		
Transfer f/Special Revenue Fund		$21,673
Transfer f/Trust & Agency Funds	$4,000	$15,312
Transfer f/Capital Reserve Funds		
TOTAL	$7,218,656	**$7,267,606**

MS5 RECONCILIATION

General Fund Balance Sheet Reconciliation

Total Revenues	$7,267,606
Less Expenditures	$7,120,739
Increase	$146,867
Ending Fund Equity From Balance Sheet	$1,079,609
Less Beginning Fund Equity from Balance Sheet	$932,742
Increase	$146,867

Reconciliation of School District Liability

School Dist Liability beginning of year	$2,415,143
ADD: School Dist assmt for current year	$3,966,599
TOTAL LIABILITY WITHIN CURRENT YEAR	$6,381,742
SUBTRACT: Paymts made to schoo Dist	$4,627,240
Difference:	$1,754,502

STATEMENT OF APPROPRIATION
For the Tax Year 2015

PURPOSE OF APPROPRIATION (RSA 31:4)	Art#	AMOUNT APPROPRIATED 2015
GENERAL GOVERNMENT		
Executive		184,340
Election,Vital,Registration		55,431
Financial Admin		57,428
Revaluation of Property		49,396
Legal		100,000
Plan/Zone		66,578
Economic Committee		4,700
General Government Buildings		53,109
Cemetery		32,450
Insurance		55,158
PUBLIC SAFETY		
Police		334,000
Ambulance		29,260
Fire		43,060
Fire Mutual Aid		26,549
Building Inspection		7,812
Emergency Management		1,726
Forest Fire		3,777
HIGHWAYS/STREETS		
Highways/Streets		418,360
Street Lighting		15,000
SANITATION		
Solid Waste Disposal		146,900
HEALTH & WELFARE		
Pest Control		8,006
Health Agencies		12,949
Welfare		30,000

STATEMENT OF APPROPRIATION - Continued

PURPOSE OF APPROPRIATION (RSA 31:4)	Art#	AMOUNT APPROPRIATED 2015
CULTURE & RECREATION		
Parks & Recreation		43,968
Library		146,549
Patriotic Purposes		800
Parks/Precincts		3,000
Conservation		3,285
DEBT SERVICE		
Interest:TAN's		20,000
Princ Term Notes		
Int Term Notes		
CAPITAL OUTLAY		
Digitize Cemetery Records	#14	5,000
Prime Wetlands Study	#16	15,000
Roof Public Safety Bldg	#17	50,000
Purchase Tax Map 21, Lot 35-01	#18	29,100
Repair Library Roof	#19	5,175
CAPITAL RESERVE		
Road Projects Expendable Trust	#10	325,000
Revaluation Capital Reserve	#13	10,000
Fire Vehicle Exp Trust	#20	5,000
Genl Govt Bldg Expend Trust	#12	10,500
Highway Equip Purchase	#11	7,500
Conservation Exp Trust	#21	5,000
TOTAL APPROPRIATIONS		**$ 2,420,866**

2015 SOURCES OF REVENUE

SOURCES OF REVENUE	ACTUAL REVENUES 2015
TAXES	
Land Use Change Taxes	5,500
Timber Taxes	13,960
Excavation	0
Interest/Penalties Delinquent Taxes	73,656
Other Taxes	34
LICENSES, PERMITS & FEES	
Business Licenses/Permit	735
Motor Vehicle Permit Fees	409,032
Boat Registration Permit Fees	526
Building Permits	4,926
Other Lic,Prmts & Fees	7,787
FROM STATE	
Meals/Rooms Distrib.	114,884
Highway Block Grant	94,247
State/Federal Forest Land	718
Other	640
From other Governments	0
CHARGES FOR SERVICES	
Income From Departments	8,225
Transfer Station Fees	12,662
Sale of Recyclables	8,531
Other Charges	3,701
MISCELLANEOUS REVENUES	
Sale of Municipal Property	3,767
Interest on Investments	285
Insurance Refund/Donations	2,000
Fines & Forfeitures	87
INTERFUND OPERATING TRANSFERS IN	
From Cap. Reserve Funds	0
From Exp Trust & Agency Funds	28,294
OTHER FINANCING SOURCES	
Amounts VOTED f/ Surplus	0
Surplus to Reduce Taxes	100,000
TOTAL REVENUES AND CREDITS	**$894,197**

2015 RECREATION REVOLVING FUND
DETAILED EXPENDITURES

BEGINNING BALANCE 01/01/15	**$12,472.20**
Income:	
Soccer Program	1,897.53
Charlie Wallace Road Race	1,312.00
Basketball	2,154.00
Cheer	100.00
Yoga	1,175.00
Interest	1.48
TOTAL INCOME	**$6,640.01**
Expenses:	
Basketball	1,624.50
Cheer	193.77
Programs	25.00
Soccer	2,368.88
Charlie Wallace Road Race	464.37
Yoga	922.57
TOTAL EXPENSES	**$5,599.09**
ENDING BALANCE 12/31/15	**$13,513.12**

Fishing Derby

2015 AMBULANCE REVOLVING FUND
DETAILED EXPENDITURES

BEGINNING BALANCE 01/01/15	**$49,840.98**
Income:	
Ambulance Billing	55,991.49
Interest	7.29
TOTAL INCOME	**$55,998.78**
Expenses:	
Third Party Billing Commission	4,606.39
Ambulance Intercept	7,617.47
50% transfer for operating expenses	21,673.20
TOTAL EXPENSES	**$33,897.06**
ENDING BALANCE 12/31/15	**$71,942.70**

Note: The Ambulance Revolving Fund was established by a vote at the 2008 Annual Meeting. Revenues from ambulance billing are deposited into the account. Up to 50% of the revenue each year can be used for ambulance operating expenses with the remaining funds used for the purchase of equipment or an ambulance.

2015 SPECIAL DETAIL REVOLVING FUND
DETAILED EXPENDITURES

BEGINNING BALANCE 01/01/15	**$7,922.05**
Income:	
Interest	0.84
Detail Billing	2,014.00
TOTAL INCOME	**$2,014.84**
Expenses:	
Reimburse General Fund Special Detail	8,132.58
TOTAL EXPENSES	**$8,132.58**
ENDING BALANCE 12/31/15	**$1,804.31**



Painting at the Library

DETAILED STATEMENT OF EXPENDITURES
For the Year 2015

Description	Amount
EXECUTIVE	
Gross Wages	
Favreau, Debbie	54,304.04
Favreau, Nicole	1,261.13
Hill, Donna	942.94
Rank, Victoria	56.68
Thompson, Paula	10,550.43
White, Sheryl	8,255.40
FICA Liability	4,452.07
Medicare Liability	1,041.22
Elected Officials	
Carney, Nancy	5,300.00
Holman, Christopher	5,300.00
Silverman, Susan	5,300.00
FICA Liability	985.80
Medicare Liability	230.54
Health Insurance	26,497.60
State Retirement Liability	6,836.56
Advertising	665.72
Books/Periodicals/Publications	480.31
Equipment Maint/Repair	732.50
Equipment Purchase	32.50
Labor Contracted Services	6,150.00
Meetings/Conferences	1,194.72
Mileage/Travel Expense	554.73
Office Supplies	2,083.94
Postage	1,544.42
Printing/Forms	1,103.78
Profess.Assoc/Dues/Sub	3,985.82
Registry of Deeds	128.45
Rentals/Leases	101.56
Software Upgrades	509.00
Telephone	1,769.55
Town Report Account	2,196.57

DETAILED EXPENDITURES - Continued

TOTAL EXECUTIVE		**$**	**154,547.98**
ELECTION/ REG/ VITAL			
General Town Clerk			
Gross Wages			
Wood, Heidi	28,983.00		
Nolan, Denise	7,734.17		
FICA Liability	2,276.47		
Medicare Liability	532.40		
Consultant Services	4,206.00		
Equipment Maint/Repair	765.00		
Equipment Purchase	88.08		
General Supplies	474.12		
Office Supplies	180.34		
Other	50.00		
Postage	651.73		
Printing/Forms	917.90		
Profess.Assoc/Dues/Subscr	20.00		
Publications/Books/Periodicals	9.00		
Rentals/Leases	50.80		
Telephone	666.67		
Training	90.00		
Travel Expenses	819.68		
Total General Town Clerk		**$**	**48,515.36**
Voter Registration			
Gross Wages			
Prigge, William	100.00		
Wheeler, Marion	420.00		
Wright, Winston	100.00		
Wright, Jane	420.00		
FICA Liability	64.48		
Medicare Liability	15.08		
Elected Officials	505.00		
Advertising/Notices	92.48		
Equipment Maint/Repair	83.32		
Office Supplies	161.75		
Total Voter Registration		**$**	**1,962.11**

DETAILED EXPENDITURES - Continued

FINANCIAL ADMINISTRATION		
Audit Expense	**$**	**15,879.69**
Trust Funds fees	**$**	**8,373.91**
Tax Collector		
Gross Wages		
Wheeler, Marion		3,467.05
Wright, Jane		12,929.54
FICA Liability		1,016.59
Medicare Liability		237.75
Advertising		155.94
Consultant Services		2,524.00
Data Processing		50.00
Equipment Maint/Repair		295.00
Equipment Purchase		32.50
Office Supplies		253.25
Meeting/Conferences		474.00
Postage		2,675.54
Printing/Forms		1,550.36
Profess.Assoc/Dues/Sub		45.00
Registry of Deeds		461.07
Rentals/Leases		118.80
Telephone		612.64
Travel Expense/Mileage		173.65
Total Tax Collector	**$**	**27,072.68**
Treasury		
Gross Wages		
Hill, Donna		3,500.00
FICA Liability		217.00
Medicare Liability		50.76
Office Supplies		123.94
Travel Expense/Mileage		1,333.50
Total Treasury	**$**	**5,225.20**
Budgeting/Planning/Analysis		
Gross Wages		
Hill, Donna		91.59
White, Sheryl		736.24

DETAILED EXPENDITURES - Continued

FICA Liability		51.33		
Medicare Liability		12.00		
Advertising		51.68		
Office Supplies		89.97		
Total Budget/Plan/Analysis	**$**	**1,032.81**		
TOTAL FINANCIAL ADMINIS.			**$**	**57,584.29**
REVALUATION :PROPERTY				
Total Revaluation Property			**$**	**36,816.58**
LEGAL EXPENSES			**$**	**72,169.06**
PLANNING/ZONING				
Gross Wages				
Gillis, Sandra		36,401.26		
FICA Liability		2,160.19		
Medicare Liability		505.21		
Group Health Insurance		8,536.08		
State Retirement Liability		4,023.49		
Sub-Total	**$**	**51,626.23**		
Planning				
Advertising/Notices		427.34		
Books/Period/Publications		211.20		
Consultant Services		456.00		
Data Processing		50.00		
Equipment Purchase		32.50		
Meeting/Conferences		483.20		
Mileage		643.36		
Office Supplies		434.59		
Postage		563.57		
Profess.Assoc/Dues/Sub		2,106.40		
Rentals/Leases		203.08		
Software Upgrades		1,425.00		
Telephone		753.67		
Sub-Total	**$**	**59,416.14**		
Zoning				
Advertising/Notices		185.60		

DETAILED EXPENDITURES - Continued

Books/Periodicals/Publications		594.40		
Consultant Services		24.00		
Office Supplies		123.36		
Meeting/Conferences		120.80		
Mileage		3.22		
Postage		309.89		
Sub-Total	**$**	**1,361.27**		
TOTAL PLANNING/ZONING			**$**	**60,777.41**
ECONOMIC COMMITTEE			**$**	**2,530.00**
GENERAL GOV'T BLDGS				
Town Hall Maint/Repair				
Gross Wages				
Fitzpatrick, Jane		2,373.75		
FICA Liability		147.19		
Medicare Liability		34.43		
Advertising/Notices		108.80		
Alarm Monitoring		125.00		
Bldg. Repairs/Maintenance		2,259.24		
Custodial Supplies		292.86		
Electricity		7,206.90		
Equipment Maint/Repair		2,481.08		
Equipment Purchase		1,688.78		
General Supplies		142.37		
Groundskeeping		1,185.44		
Heat & Oil		4,766.47		
Labor Contracted Services		1,170.00		
Other Professional Services		2,901.67		
Profess.Assoc/Dues/Subscr		125.00		
Sanitation		416.56		
Water		568.39		
Sub-Total	**$**	**27,993.93**		
Public Safety Building				
Gross Wages				
Fitzpatrick, Jane		30.00		
FICA Liability		1.86		
Medicare Liability		0.43		

DETAILED EXPENDITURES - Continued

Bldg. Repairs/Maintenance		1,213.86	
Electricity		4,747.03	
Equipment Maint/Repair		1,452.15	
General Supplies		128.06	
Groundskeeping		675.00	
Heat & Oil		5,372.67	
Profess.Assoc/Dues/Subscr		150.00	
Sub-Total	**$**	**13,771.06**	
Village Fire Station			
Alarm Monitoring		125.00	
Bldg Repairs/Maintenance		300.00	
Electricity		465.15	
Equipment Maint/Repair		209.71	
Heat & Oil		1,631.96	
Labor Contracted Services		785.00	
Profess.Assoc/Dues/Subscr		50.00	
Sub-Total		**3,566.82**	
Other Town Property			
Electricity		766.71	
General Supplies		23.96	
Groundskeeping		220.00	
Sanitation		547.72	
Sub-Total		**1,558.39**	
TOTAL GEN. GOV'T BLDGS			**$ 46,890.20**
CEMETERIES			
Gross Wages			
Bidwell, Timothy		7,910.87	
Libby, Arthur		12,155.92	
FICA Liability		1,244.14	
Medicare Liability		290.97	
Advertising		133.40	
Data Processing		50.00	
Equip.Maint/Repair		1,211.86	
Equipment Purchase		2,822.95	

DETAILED EXPENDITURES - Continued

Gasoline/Oil	1,055.29		
General Supplies	539.31		
Groundskeeping	632.96		
Hardware, Nuts & Bolts	39.89		
Labor Contracted Services	600.00		
Materials	1,125.95		
Meetings & Conferences	85.00		
Mileage/Travel Expense	51.75		
Office Supplies	260.28		
Profess.Assoc/Dues/Subscr	40.00		
Safety	54.73		
Tire Repairs/Purchase	208.33		
Vehicle Maint-Outside Service	1,772.42		
TOTAL CEMETERIES		**$**	**32,286.02**
INSURANCE			
Worker's Compensation	27,248.30		
Property/Liability	26,522.15		
Unemployment Insurance	2,905.00		
TOTAL INSURANCE		**$**	**56,675.45**
POLICE DEPARTMENT			
Gross Wages			
Boncal, Deborah	24,204.53		
Cassidy, George	14,063.08		
Clark, Jeffrey	45,627.13		
Cuomo, Gene	6,942.64		
DiSalvo, Leonard	61,681.23		
Doyle, Rene	1,911.42		
Filipi, Joseph	5,891.88		
Fuller, Austin	1,885.24		
Moore, Daniel	1,893.55		
Stone, Kevin	50,510.91		
FICA Liability	3,521.13		
Medicare Liability	3,099.95		
Health Insurance	982.50		
State Retirement Liability	39,195.71		

DETAILED EXPENDITURES - Continued

Advertising	416.71		
Alarm Monitoring	250.00		
Books/Periodicals/Publications	199.00		
Consultant Services	2,282.50		
Data Processing	844.00		
Equip.Maint/Repair	510.00		
Equip.Purchase/Lease	4,404.29		
Gasoline/Oil	8,282.97		
General Supplies	378.02		
Meetings/Conferences	597.50		
Mileage/Travel Expense	601.57		
Misc. Expenses	96.07		
Office Equip. Purchase	236.57		
Office Supplies	843.18		
Postage	49.34		
Printing	623.95		
Profess.Assoc/Dues/Sub	457.35		
Radio/Radar Maint.	1,205.85		
Rentals/Lease	11,859.06		
Telephone	7,209.48		
Tire Repair/Purchase	2,234.20		
Training	1,295.74		
Uniform Cleaning/Purchase	4,237.01		
Vehicle Maintenance	2,619.63		
Water	101.90		
TOTAL POLICE DEPARTMENT		**$**	**313,246.79**

Special Detail (Police Special Detail Revolving Account)

Cassidy, George	192.00		
DiSalvo, Leonard	2,424.00		
Filipi, Joseph	1,848.00		
Moore, Daniel	384.00		
Stone, Kevin	1,680.00		
Medicare Liability	150.28		
FICA Liability	94.30		
TOTAL SPECIAL DETAIL		**$**	**6,772.58**

Detailed Expenditures- Continued

AMBULANCE DEPARTMENT

Gross Wages	
Bennett, Shaun	24.87
Buonomano, Matthew	446.47
Callahan, Joseph	386.91
Carney, Nancy	3,226.43
Costa, Zachary	8.29
Croteau, Robert	486.22
Croteau, Sabrina	278.46
Crowell, Robert	189.48
Cuomo, Gene	123.67
Doyle, Rene	495.87
Dubriske, Adam	468.45
Gryszko, Jessica	115.38
Hall, Warren	3,218.65
Holman, John	40.94
Kashawlic, Carrie	181.02
Kennedy, Kevin	114.53
Koziara, Gregory	57.52
Mattson, Jill	24.36
Mattson, Ed	82.22
Mattson, Keith	65.81
Pratt, Jonathan	24.87
Prigge, William	321.78
Spring, Todd	41.45
Thomas, Gail	477.93
Wright, Winston	132.13
FICA Liability	684.08
Medicare Liability	160.00
Bldg. Repairs/Maintenance	1,172.00
Diesel Fuel	78.33
Equipment Maint	31.60
Equipment Purchase	1,036.25
Gasoline/Oil	1,525.86
Medical Supplies	2,745.57
Office Equipment Purchase	458.71
Office Supplies	550.26

DETAILED EXPENDITURES - Continued

Software/Upgrades	166.99		
Telephone	543.44		
Rentals/Lease	480.00		
Training	2,941.79		
Vehicle Maint/Repair	91.23		
TOTAL AMBULANCE		**$**	**23,699.82**

FIRE DEPARTMENT

Gross Wages			
Bennett,Shaun	552.71		
Buonomano, Matthew	650.66		
Callahan, Joseph	66.32		
Carney, Nancy	3,246.48		
Costa, Zachary	16.58		
Croteau, Robert	453.23		
Croteau, Sabrina	338.70		
Crowell, Robert	1,175.55		
Cuomo, Gene	140.25		
Doyle, Rene'	953.25		
Dubriske, Adam	1,167.09		
Gryszko, Jessica	231.44		
Hall, Warren	2,567.03		
Holman, John	572.33		
Kashawlic, Carrie	247.34		
Kennedy, Kevin	213.67		
Koziara, Gregory	32.82		
Mattson, Gregory	1,168.28		
Mattson, Jill	40.60		
Mattson, Ed	1,366.32		
Mattson, Keith	520.91		
Pratt, Jonathan	99.48		
Prigge, William	1,255.93		
Spring, Todd	244.56		
Thomas, Gail	626.98		
Wright, Winston	567.25		
FICA Liability	1,147.94		
Medicare Liability	268.46		

DETAILED EXPENDITURES - Continued

Bldg. Repairs/Maintenance	1,172.00		
Data Processing	635.88		
Diesel	1,199.42		
Equip.Maint/Repair	408.13		
Equip.Purchase/Lease	2,137.35		
Gasoline/Oil	304.15		
Other Prop Related Services	6,047.00		
Office Equipment Purchase	743.70		
Other Professional Services	245.03		
Profess.Assoc/Dues/Sub	600.00		
Radio/Radar Maintenance	585.48		
Software /Upgrades	166.98		
Telephone	1,307.86		
Training	2,277.50		
Uniform Cleaning/Purchase	114.90		
Vehicle Maintenance	1,568.22		
TOTAL FIRE DEPARTMENT		**$**	**39,445.76**
FIRE MUTUAL AID		**$**	**26,549.00**
CODE ENFORCEMENT			
Gross Wages			
Favreau, Debbie	1,583.55		
White, Sheryl	1,943.15		
FICA Liability	213.47		
Medicare Liability	49.92		
Office Supplies	25.78		
Postage	50.00		
TOTAL CODE ENFORCEMENT		**$**	**3,865.87**
EMERGENCY MANAGEMENT			
Civil Defense			
Gross Wages			
Carney, Nancy	1,000.00		
FICA Liability	62.00		
Medicare	14.50		
Total Civil Defense	**1,076.50**		

DETAILED EXPENDITURES - Continued

Forest Fire

Bennett, Shaun	49.46		
Carney, Nancy	145.25		
Crowell, Robert	82.43		
Cuomo, Gene	82.43		
Doyle Rene	137.38		
Dubriske, Adam	104.41		
Gryszko, Jessica	49.46		
Hall, Warren	189.45		
Holman, John	69.47		
Mattson, Ed	168.94		
Mattson, Gregory	157.88		
Prigge, William	189.45		
Spring, Todd	65.94		
Wright, Winston	88.41		
FICA Liability	97.98		
Medicare	22.92		
Total Forest Fire	**1,701.26**		
TOTAL EMERGENCY MANAGEMENT		**$**	**2,777.76**
HIGHWAY DEPARTMENT			
Gross Wages			
Chamberlain, Ryan	36,569.03		
Cuomo, Gene	62,206.82		
Favreau, Darnell	474.30		
Lawrence, Richard	4,158.18		
Newton, Bruce	494.07		
Rocheleau, Christopher	39,225.33		
Silvia, Christopher	10,731.46		
FICA Liability	8,826.12		
Medicare Liability	2,064.18		
Health Insurance	56,420.78		
State Retirement Liability	16,521.42		
Advertising Notices	200.50		
Bldg. Repairs/Maintenance	4,160.85		
Culverts	3,785.36		
Diesel Fuel	12,936.79		
Electricity	4,251.71		
Equip.Maint/Repair	12,488.68		

DETAILED EXPENDITURES - Continued

Equip.Purchase/Lease	23,289.01		
Gasoline	1,026.94		
General Supplies	713.18		
Hardware,Nuts & Bolts	1,125.02		
Hired Equipment	5,637.50		
Ice Control: Sand & Salt	40,423.72		
Labor Contracted Services	760.00		
Materials	10,475.26		
Medical Services	129.00		
Oil	1,571.87		
Profess Assoc/Dues/Subscr	239.90		
Rentals/Leases	19,128.22		
Signs	359.10		
Small Tools	960.24		
SnowPlows/Sander Repair	1,829.67		
Snow Removal: Hired Equip	15,540.00		
Telephone	1,840.29		
Tire Repair/Purchase	6,546.88		
Training	200.00		
Travel Expense	69.00		
Uniform Cleaning/Purchase	3,247.92		
Vehicle Maintenance	4,244.34		
Water	298.25		
Welding Supplies	428.11		
TOTAL HIGHWAY DEPT.		**$**	**415,599.00**
STREET LIGHTING		**$**	**14,597.86**
SOLID WASTE DISPOSAL			
Gross Wages			
Goodnow, Richard	11,878.52		
Haase, William	12,438.74		
Jantti, Michael	1,807.12		
Pinheiro, Alan	13,854.41		
Scarborough, John	95.63		
FICA Liability	2,484.61		
Medicare Liability	581.08		

DETAILED EXPENDITURES - Continued

Bldg. Repairs/Maintenance	16,416.25		
Electricity	3,763.28		
Equipment Maintence/Repair	519.27		
General Supplies	910.07		
Heat & Oil	2,964.45		
Licenses	150.00		
Office Supplies	68.34		
Profess.Assoc./Dues/Subscr	217.72		
Sanitation	744.00		
Telephone	597.63		
Uniform Cleaning/Purchase	149.99		
Vehicle Maint-Outside Services	1,512.00		
Waste Disposal/Transportation	69,676.16		
Water	18.48		
TOTAL SOLID WASTE		**$**	**140,847.75**
ANIMAL CONTROL			
Gross Wages			
Hall, Warren	2,251.00		
FICA Liability	139.60		
Medicare Liability	32.64		
Equipment Purchase	249.85		
General Supplies	101.00		
Mileage/Travel Expense	0.97		
Monadnock Humane Society	240.00		
Telephone	229.31		
Training	439.96		
Travel/Mileage	848.56		
Uniform Cleaning/Purchase	202.85		
TOTAL ANIMAL CONTROL		**$**	**4,735.74**
HEALTH			
Gross Wages			
Rocheleau, Carole Ann	264.24		
FICA Liability	16.38		
Medicare Liability	3.83		
Community Kitchen	2,000.00		

DETAILED EXPENDITURES - Continued

Meals on Wheels	1,204.00		
Monad. Family Services	3,000.00		
Southwestern Community Serv	2,000.00		
Troy Helping Hand	1,000.00		
Professional Assoc Due	2,000.00		
General Supplies	16.39		
Meetings & Conferences	85.00		
Professional Services	40.00		
Travel Expense	103.79		
Water/Sewer Testing	120.00		
TOTAL HEALTH		**$**	**11,853.63**
DIRECT ASSISTANCE			
Gross Wages			
Drew, Mary	3,250.00		
FICA Liability	201.50		
Medicare Liability	47.13		
Electricity Assist.	608.20		
Food	99.83		
Heat & Oil	545.02		
Misc. Expenditures	80.00		
Profess.Assoc/Dues/Subscriptions	30.00		
Rental/Mortgage Assist.	2,361.00		
TOTAL DIRECT ASSISTANCE		**$**	**7,222.68**
PARKS & RECREATION			
Gross Wages			
Beede, Cindi	9,000.00		
Boucher, Nicholas	1,105.37		
Exel, Isiah	2,209.83		
Johns, Bailee	1,540.80		
Laflamme, Sharon	2,156.50		
Ordway, Chelsea	1,632.48		
Pouliot, Summer	688.73		
Rathbun, Jeremy	4,000.03		
Rodier, Lily	1,545.08		
Wood, Jacob	1,583.60		
Wood, McKenzie	1,623.27		

DETAILED EXPENDITURES - Continued

FICA Liability		1,679.29
Medicare Liability		392.74
Sub-Total Recreation	**$**	**29,157.72**
Summer Recreation Program		
Advertising		111.87
Field Trips		4,580.00
General Supplies		1,015.90
Office Supplies		116.48
Rentals/Leases		321.44
Sub-Total Summer Program	**$**	**6,145.69**
Special Programs		
Equipment Maint/Repair		103.21
General Supplies		410.80
Labor Contracted Services		1,200.00
Office Supplies		112.18
Postage		11.18
Rentals/Leases		151.57
Telephone		134.76
Sub-Total Special Programs	**$**	**2,123.70**
Winter Programs		
Advertising		28.75
Equipment Purchase		32.50
General Supplies		86.04
Postage		33.11
Sub-Total Winter Program	**$**	**180.40**
Maintenance		
Data Processing		50.00
Electricity		1,371.72
Equipment Maintenance/Repair		564.25
Equipment Purchase		0.00
Groundskeeping		415.00
Labor Contracted Services		585.00
Office Supplies		64.58
Rentals/Leases		60.00

DETAILED EXPENDITURES - Continued

Telephone		966.45		
Sub-Total Maintenance	**$**	**4,077.00**		
TOTAL PARKS & RECREATION			**$**	**41,684.51**
LIBRARY				
Gross Wages				
Fitzpatrick, Jane		1,908.75		
Frazier, Mary		234.00		
Hill, Donna		15,208.72		
Thomas, Katharine		35,360.25		
VanDerkern, Jeremy		123.03		
Wixom, Jill		6,010.85		
FICA Liability		3,485.55		
Medicare Liability		815.15		
Health Insurance		16,870.56		
State Retirement Liability		3,907.80		
Appropriation Disbursement		23,488.18		
Bldg Repairs/Maintenance		300.00		
Data Processing		520.68		
Equipment Maint/Repair		57.00		
Groundskeeping		622.98		
Heat & Oil		4,523.38		
Legal		24,197.79		
Profess.Assoc/Dues/Subscr		50.00		
Telephone		918.12		
Travel Expense		309.00		
TOTAL LIBRARY			**$**	**138,911.79**
PATRIOTIC PURPOSES			**$**	**631.59**
PARKS & PRECINCTS				
Village Precinct				
Electricity		478.48		
Equipment Maint/Repair		108.00		
General Supplies		212.73		
Groundskeeping		735.00		
Sub-Total Village Precinct	**$**	**1,534.21**		

DETAILED EXPENDITURES - Continued

Plante Memorial Park				
Electricity		194.38		
General Supplies		39.95		
Groundskeeping		581.50		
Sub-Total Plante Mem. Park	**$**	**815.83**		
TOTAL PARKS & PRECINCTS			**$**	**2,350.04**
CONSERVATION				
Gross Wages				
Sable, Jeanne		941.97		
FICA Liability		58.40		
Medicare Liability		13.66		
Consultant Services		250.00		
Meeting & Conferences		110.00		
Mileage/Travel Expense		85.10		
Office Supplies		10.07		
Postage		39.93		
Profess.Assoc/Dues/Subscr		546.00		
TOTAL CONSERVATION			**$**	**2,055.13**
REFUNDS/ABATEMENTS				
Reimbursements		784.33		
Refunds		2,308.50		
Abatements		1,675.03		
Abatement Interest		243.93		
Health Insurance Refund		784.33		
TOTAL REFUND/ABATEMT.			**$**	**5,796.12**
BOUNCED CHECKS			**$**	**14,572.75**
BANK CHARGES			**$**	**8.00**
CAPITAL OUTLAY - LAND/IMPROVEMENTS				
Cemetery Improvements		575.00		
Land Purchase		29,100.00		
TOTAL CAPITAL OUTLAY-EQUIP.			**$**	**29,675.00**
CAPITAL OUTLAY - BUILDINGS				
Roof - Public Safety Building		50,000.00		
Roof- Library		4,600.00		
TOTAL CAPITAL OUTLAY-BUILDINGS			**$**	**54,600.00**

DETAILED EXPENDITURES - Continued

CAPITAL OUTLAY - TOWN RECORDS			
Prime Wetlands Study	12,000.00		
TOTAL CAPITAL OUTLAY		**$**	**12,000.00**
CAPITAL OUTLAY-ROAD PROJECTS			
Town Road Projects			
Labor Contracted Services	270,780.95		
Materials	11,412.00		
TOTAL CAPITAL OUTLAY-ROADS		**$**	**282,192.95**
Town Bldg Exp. Trust		**$**	**12,088.00**
CAPITAL RESERVE			
Fire Department Equipment Repair	1,711.79		
Pine Grove	400.00		
Recreation Expendable Trust	3,694.00		
TOTAL CAPITAL RESERVE		**$**	**5,805.79**
TRANSFER TO TRUST FUNDS	366,000.00		
TRANSFER TO AMBULANCE REVOI	1,531.25		
TRANSFER TO CONSERVATION	13,289.00		
TAX LIENS BOUGHT BY TOWN	296,247.66		
USE OF UNANTICIPATED FUNDS	1,681.00		
REIMBURSE DISABILITY PAYMENT:	545.87		
REIMBURSE HEALTH INSURANCE	2,173.65		
TAXES PAID TO SCHOOL	4,627,240.43		
TAXES PAID TO COUNTY	928,917.00		
REIMBURSED EXPENSES	4,200.45		
		$	**6,241,826.31**
PAYMENTS TO STATE NH			
Copy Fees	45.00		
Dog License Fees	1,459.00		
Marriage License Fees	643.00		
Vital Records Fees	360.00		
TOTAL PAID TO STATE NH		**$**	**2,507.00**
TOTAL EXPENDITURES		**$**	**8,428,673.68**

APPROPRIATION / EXPENDITURE COMPARISON
For the Tax Year 2015

PURPOSE OF APPROPRIATION (RSA 31:4)	Art. #	AMOUNT APPROP 2015	BUDGET TRANSFERS 2015	AMENDED APPROP 2015	CARRY FORWARD 2014	AMOUNT EXPENDED 2015	REMAINING BALANCE
GENERAL GOVERNMENT							
Executive		184,340.00		184,340.00		154,547.98	29,792.02
Elect,Vital,Reg		55,431.00		55,431.00		50,477.47	4,953.53
Financ. Admin		57,428.00	156.29	57,584.29		57,584.29	0.00
Reval of Prop		49,396.00		49,396.00		36,816.58	12,579.42
Legal		100,000.00		100,000.00		72,169.06	27,830.94
Plan/Zone		66,578.00		66,578.00		60,777.41	5,800.59
Economic Committee		4,700.00		4,700.00		2,530.00	2,170.00
Genl Govnt Bldg		53,109.00		53,109.00		46,890.20	6,218.80
Cemetery		32,450.00		32,450.00		32,286.02	163.98
Insurance		55,158.00	1,517.45	56,675.45		56,675.45	0.00
PUBLIC SAFETY							
Police		334,000.00		334,000.00		313,246.79	20,753.21
Ambulance		29,260.00		29,260.00		23,699.82	5,560.18
Fire Mututal Aid		26,549.00		26,549.00		26,549.00	0.00
Fire		43,060.00		43,060.00		39,445.76	3,614.24
Bldg Inspec		7,812.00		7,812.00		3,865.87	3,946.13
Emerg. Managmt		1,726.00		1,726.00		1,076.50	649.50
Forest Fire		3,777.00		3,777.00		1,701.26	2,075.74

APPROPRIATION / EXPENDITURE COMPARISON
For the Tax Year 2015

PURPOSE OF APPROPRIATION (RSA 31:4)	Art. #	AMOUNT APPROP 2015	BUDGET TRANSFERS 2015	AMENDED APPROP 2015	CARRY FORWARD 2014	AMOUNT EXPENDED 2015	REMAINING BALANCE
HIGHWAYS/STREETS							
Highways/Streets		418,360.00		418,360.00		415,599.00	2,761.00
Street Lighting		15,000.00		15,000.00		14,597.86	402.14
SANITATION							
Solid Waste Disp		146,900.00		146,900.00		140,847.75	6,052.25
HEALTH & WELFARE							
Pest Control		8,006.00		8,006.00		4,735.74	3,270.26
Health Agencies		12,949.00		12,949.00		11,853.63	1,095.37
Welfare		30,000.00		30,000.00		7,222.68	22,777.32
CULTURE & RECREATION							
Parks & Recreation		43,968.00		43,968.00		39,513.21	4,454.79
Library		146,549.00		146,549.00		138,911.79	7,637.21
Patriotic Purposes		800.00		800.00		631.59	168.41
Parks/Precincts		3,000.00		3,000.00		2,350.04	649.96
Conservation		3,285.00		3,285.00		2,055.13	1,229.87
DEBT SERVICE							
Principal - Term Notes							
Interest - Term Notes							
Interest:TAN's		20,000.00	-1,673.74	18,326.26		0.00	18,326.26

APPROPRIATION / EXPENDITURE COMPARISON
For the Tax Year 2015

PURPOSE OF APPROPRIATION (RSA 31:4)	Art. #	AMOUNT APPROP 2015	BUDGET TRANSFERS 2015	AMENDED APPROP 2015	CARRY FORWARD 2014	AMOUNT EXPENDED 2015	REMAINING BALANCE
CAPITAL OUTLAY							
Digitize Cemetery Record:	#14	5,000.00		5,000.00		0.00	5,000.00
Prime Wetlands Study	#16	15,000.00		15,000.00		12,000.00	3,000.00
Roof Public Safety Bldg	#17	50,000.00		50,000.00		50,000.00	0.00
Purchase Tax Map 21, Lo	#18	29,100.00		29,100.00		29,100.00	0.00
Repair Library Roof	#19	5,175.00		5,175.00		4,600.00	575.00
CAPITAL RESERVE							
Road Project Exp Tst	#10	325,000.00		325,000.00		325,000.00	0.00
Revaluation Capital Reser	#13	10,000.00		10,000.00		10,000.00	0.00
Fire Vehicle & Equip Repa	#20	5,000.00		5,000.00		5,000.00	0.00
Gen'l Govt Bldg Exp Tst	#12	10,500.00		10,500.00		10,500.00	0.00
Hwy Equip Purchase	#11	7,500.00		7,500.00		7,500.00	0.00
Conservation Exp Trust	#21	5,000.00		5,000.00		5,000.00	0.00
TOTALS		**$2,420,866.00**	**$0.00**	**$2,420,866.00**	**$0.00**	**$2,178,657.88**	**$202,933.12**

SCHEDULE OF TOWN PROPERTY
AS OF 12/31/15

DESCRIPTION		VALUE ($)
Town Hall, Land & Buildings	$	1,904,000
Furniture & Equipment		234,000
Library, Land & Buildings		922,000
Furniture & Equipment		524,000
Police/Fire Department, Land & Buildings		759,000
Furniture & Equipment		155,000
Village Fire Station, Land & Buildings		188,000
Furniture & Equipment		24,000
Fire Pump House		30,000
Equipment		32,000
Highway Department, Land & Buildings		298,000
Equipment		31,000
Parks, Commons & Playgrounds		15,000
Cemetery, Land & Building		7,000
Equipment		1,000
Trash Transfer Station - Land & Buildings		138,000
Furniture & Equipment		35,000
Meadowood Property		135,600
Furniture & Equipment		40,000
Conservation Property		141,500
TOTAL	**$**	**5,614,100**

SUMMARY INVENTORY OF VALUATION

Value of Land	$	72,892,906
Value of Buildings		145,978,100
Public Utilities		34,146,200
TOTAL VALUATION BEFORE EXEMPTIONS	**$**	**253,017,206**
Certain Disabled Veterans	$	204,400
Improvments to Assist Persons w/Disabilities		30,700
MODIFIED ASSESSED VALUATION	**$**	**252,782,106**
Blind Exemption		15,000
Elderly Exemption		1,897,900
Totally & Permanently Disabled		417,300
TOTAL EXEMPTION ALLOWED	**$**	**2,330,200**
NET VALUATION ON WHICH MUNICIPAL, COUNTY & LOCAL EDUCATION TAX RATE IS CALCULATED	**$**	**250,451,906**
LESS PUBLIC UTILITIES		34,146,200
NET VALUATION WITHOUT UTILITIES ON WHICH TAX RATE FOR STATE EDUCATION TAX IS COMPUTED	**$**	**216,305,706**

UTILITY SUMMARY

New England Power Company	$	1,605,100
Public Service Company of N.H.	$	32,541,100
TOTAL	**$**	**34,146,200**

VILLAGE WATER DISTRICT
SUMMARY INVENTORY OF VALUATION

Value of Land	$	3,651,246
Value of Buildings		13,858,900
TOTAL VALUATION BEFORE EXEMPTIONS	**$**	**17,510,146**
Blind Exemption		15,000
TOTAL EXEMPTION ALLOWED	**$**	**15,000**
NET VALUATION ON WHICH MUNICIPAL, COUNTY & LOCAL EDUCATION TAX RATE IS CALCULATED	**$**	**17,495,146**

Spooktacular

CURRENT USE REPORT

Description	Number of Acres	Assessed Valuation
Farm Land	356.23	$131,497
Forest Land	11,218.68	$496,214
Forest Land w/Stewardship	1,675.34	$64,481
Unproductive	191.80	$2,989
Wet Land	969.25	$14,715
Total Number of Acres	**14,411.30**	**$709,896**
Total Number of Acres with Recreation Adj.	**5,929.56**	
Total Acres Removed from Current Use this year		**5.13**
Total Number of Owners granted Current Use		**304**
Total Number of Parcels in Current Use		**427**
Total Number of Acres in Conservation Easement		**284.7**
Total Number of Acres with Discretionary Preservation Easement		**0.85**
Total Number of Owners with Discretionary Preservation Easement		**10**
Total Number of Discretionary Preservation Easements		**13**
Taxation of Farm Structures & Land RSA 79-F		**0.85**

2015 TAX RATE COMPUTATION

TOWN PORTION		**TAX RATES**
Total Town Appropriations	$2,420,866	
Less: Revenues	755,662	
Less: Fund Balance to Reduce Taxes	100,000	
Add: Overlay	50,198	
War Service Credits	98,750	
Net Town Appropriations	**$1,714,152**	**$6.84**
SCHOOL PORTION		
Net Local School Budget	$0	
Regional School Apportionment	4,715,087	
Less: Adequate Education Grant	-748,488	
State Education Taxes	-505,968	
Approved School Tax Effort	**$3,460,631**	
Local Education Tax Rate		**$13.82**
State Education Taxes		
Equalized Valuation(no utilities) X	$2.480	
216,305,706	$505,968	
Divide by Local Assessed Valuation		
250,305,706		
State Education Tax Rate		**$2.34**
COUNTY PORTION		
Amount Due to County	$928,917	
Less: Shared Revenues	0	
Net County Portion	**$928,917**	**$3.71**
COMBINED TAX RATE		**$26.71**
Total Property Taxes Assessed	$6,609,668	
Less: War Service Credits	-98,750	
Add: Village District Commitment	2,274	
TOTAL PROPERTY TAX COMMITMENT	**$6,513,192**	

2015 FITZWILLIAM TAXES

Town	$6.84	26%
County	$3.71	14%
Local School	$13.82	52%
State School	$2.34	9%
TOTAL TAX RATE	**$26.71**	100%
ASSESSMENT RATIO		

TOTAL SCHOOL	**$16.16**	61%

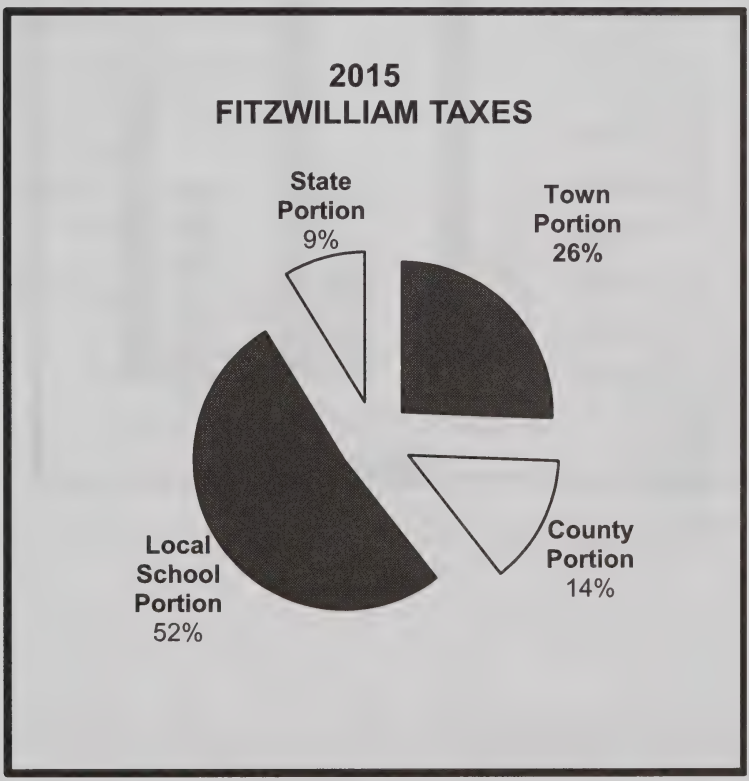

TAX RATE COMPARISON
2013 - 2014 - 2015

	2013	2014	2015
TOWN	$6.14	$6.18	$6.84
COUNTY	$3.38	$3.27	$3.71
LOCAL SCHOOL	$16.27	$15.55	$13.82
STATE SCHOOL	$2.55	$2.50	$2.34
TOTAL	**$28.34**	**$27.50**	**$26.71**

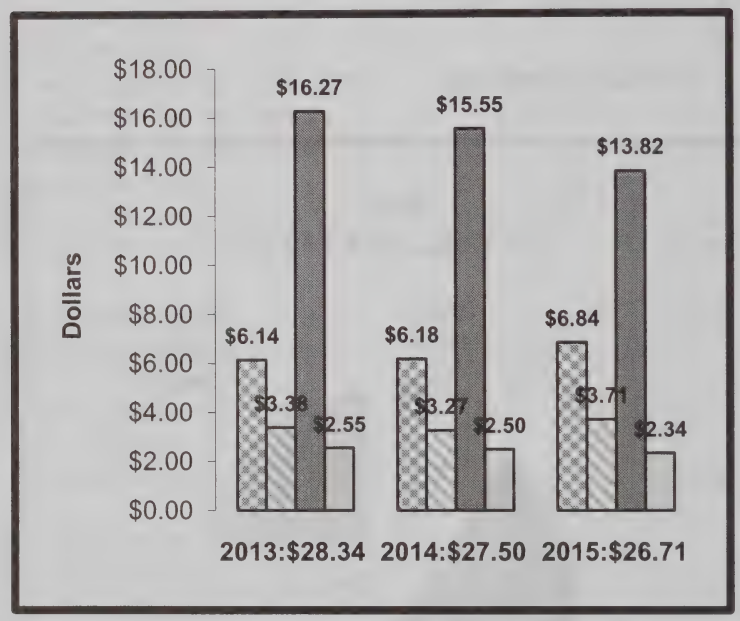

TOWN CLERK REPORT BY ACCOUNT
1/1/2015 to 12/31/15

Description	Amount
Certified Copies - Local	$290.00
Certified Copies - State	$605.00
Dog Licenses/Fees	$5,154.50
Marriages Licenses - State	$567.00
Marriages Licenses - Local	$238.00
Motor Vehicle Permit Fees	$391,212.99
Motor Vehicle Titles	$1,334.00
Municipal Agent Fees/TC Fees	$16,485.00
Pole Licenses	$30.00
UCC Filings	$735.00
Boat Registrations	$526.40
TOTAL	**$417,177.89**



TAX COLLECTOR'S REPORT
FITZWILLIAM NH
For the Year Ending December 2015

Debits	Levies of	Prior Levies
UNCOLLECTED TAXES	**2015**	**2014**
BEG. OF YEAR:		
Property Taxes	xxxxxxxxxxxx	439,537
Land Use Change Tax	xxxxxxxxxxxx	
Yield Tax	xxxxxxxxxxxx	
Prior Year's Credits Balance**	(7,521)	
This Year 's New Credit		
TAXES COMMITTED THIS YEAR		
Property Taxes	6,537,808	
Land Use Change Tax	5,500	
Yield Tax	14,929	
Excavation Tax	34	
OVERPAYMENT		
Credits Refunded	0	
Interest-Late Tax	5,404	24,402
TOTAL DEBITS	**$6,556,153**	**$463,940**
Credits		
REMITTED TO TREASURER		
DURING FISCAL YEAR		
Property Taxes	6,153,650	162,874
Land Use Change Tax	5,500	
Yield Taxes	13,961	0
Interest on Delinquent Tax	5,404	20,275
Penalties		4,127
Conversion To Lien		276,663
Excavation Activity Tax	34	
Prior Year Overpayments		
ABATEMENTS MADE		
Property Taxes	10,425	
Land Use Change Tax	0	
Yield Taxes		
Levy Deeded		
UNCOLL TAXES END OF YR		
Property Taxes	379,369	
Land Use Change Tax	0	
Property Tax Credit Balance*	(13,157)	
Yield Taxes	968	
TOTAL CREDITS	**$6,556,153**	**$463,940**

TAX COLLECTOR'S REPORT - continued
FITZWILLIAM NH

	2015	2014	Prior Year Levies 1992-2013
DEBITS			
Unredeemed Liens Balance			
Beginning of Year		212,943	456,856
Liens Executed During Year	296,248		
Interest & Costs Collected After Lien Execution	7,654	12,350	23,846
Overpayment - Property			
TOTAL DEBITS	**$303,902**	**$225,293**	**$480,702**
CREDITS			
Remittance to Treasurer			
Redemptions	111,918	57,425	65,967
Interest/Costs: After Lien Execution	7,654	12,350	23,846
Abatements of Unredeemed Taxes	6,199	1,046	6,158
Penalties			
Liens Deeded to Town			
Unredeemed Liens:			
Balance End of Year	178,131	154,473	384,732
TOTAL CREDITS	**$303,902**	**$225,293**	**$480,702**

Respectfully Submitted,
Jane R Wright,CTC

2014 Lien Unredeemed AS OF 12/31/2015

NAME	BALANCE DUE
179 NH Rt 12 N LLC	49,583.93
Aube, Brian D.	1,570.55
Austin, Timothy A.	4,025.01
Bastarache, David & Laura	2,424.93
Bateman, Christopher E.	1,982.37
Bumbarger, Estelle E.	3,638.73
Cereielo, Patrick	700.46
Chan, Tom & Rosa	842.51
Colby, Henry	263.23
Dickinson, Estate Thelma J.	959.94
Dunchus, Nancy N.	5,819.00
Dunham, James & Sandra	4,201.24
Dunton, Douglas & Edna	4,589.15
Englander, Irvin S.	1,687.85
Ferschke, Jules & Carole	218.92
Ford, Lydia W.	3,086.25
Gordon, Brian S.	1,502.88
Grab, Michael & Lola-Gene	3,392.11
Grey, Helen Scovel	5,255.01
Grier, Gordon G.	3,329.69
Hale, Steven & Shattler J.	2,753.51
Hammond, Earl & Michael	2,213.12
Hodder, Stacy A.	6,148.11
Hoyland, Gustave & Susan	5,527.89
Lafontaine, Ray & Kathy	666.09
LeBlanc, Richard	2,480.85
Lord, Richard & Ramona	989.60
Murphy, Kevin J.	5,509.96
Panek, Kristina L.	5,426.34
Robidoux, Craig & Lori	1,301.80
Roy, Winston Jr & Lilly E.	4,819.34
Smith, Kim H.	5,459.14
Vaal, Bruce W	914.45
Veal,e Joseph & Margaret B.	5,506.75
Vianey, Noel	2,797.33
Wentzell, Richard	1,025.56
Whitham, Wesley C.	1,859.46
Balance as of 12/31/2014	**$154,473.06**

2015 Lien Unredeemed Taxes for 12/31/2015

NAME	BALANCE DUE
179 NH RT 12 N LLC	40,302.65
Aube, Brian D.	1,530.77
Austin, Timothy A.	3,918.21
Bastarache, David & Laura	4,981.76
Bateman, Christopher E.	1,930.93
Brown, Marjorie C.	951.79
Bumbarger, Estelle E.	3,543.46
Ceriello, Patrick	687.41
Colby, Henry & Maureen	1,470.80
Curtis, Roland Jr & George	330.09
Dickinson, Thelma Estate of	935.66
Dunchus, Nancy N.	5,569.17
Dunham, James & Sandra	4,073.55
Dunton, Robert & Marolyn	678.28
Dunton, Douglas & Edna	4,466.73
Englander, Irvin S.	3,172.29
Faulkner, Jr Jason & Diane	3,492.29
Ferschke, Jules & Carole	416.82
Ford, Lydia W.	3,004.66
Gordon, Brian S.	1,467.22
Grab, Michael & Lola-Gene	3,301.78
Grey, Helen Scovel	8,542.15
Grier, Gordon G.	3,241.27
Hale, Steven L & Shattler	3,862.00
Hammond, Earl & Michael	2,155.85
Hanson, Katherine & Kathleen Landry	2,710.36
Holman, Kathleen	1,328.90
Hodder, Stacy A.	5,981.88
Hopkins, Jean A.	2,480.37
Hoyland, Gustave & Susan	5,379.25
KMO Associates LLC	5,717.70
Lafontaine, Ray & Kathleen	877.32
Leblanc, Richard	2,414.76
Lord, Richard & Ramona	969.51
Methe, Robert & Patricia	1,336.25
Monteverde, Roxanne L.	670.39
Murphy, Kevin J.	5,362.24
Niegorski, Patricia & David	643.91

2015 Lien Unredeemed - Continued

Panek, Kristina L.	5,280.53
Robidoux, Craig & Lori	1,268.83
Roy, Winston Jr. & Lilly	4,674.11
Shaw, Selena & Troy M.	1,103.21
Silvia, Christopher A.	2,265.67
Smith, Kim H.	5,312.39
Stewart Jr. George	494.69
Vaal, Bruce	2,306.39
Veale, Joseph & Margaret	5,359.08
Vianey, Noel	2,723.51
Wentzell, Richard	1000.42
Whitham, Wesley C.	2441.29
Balance as of 12/31/2015	**178,130.55**

Spooktacular

2015 Unpaid Taxes 12/31/2015

Name	Balance Due
179 NH Rt 12 N LLC	36,860.00
Aldsworth, Richard A.	2,242.00
Anderson, Karl	2,115.00
Aube, Brian D.	1,349.00
Austin, Timothy A.	3,552.00
Bagley, Bonita	612.00
Bastarache, David & Laura	4,648.74
Bateman, Christopher	1,717.00
Beers, Dale	219.00
Berg, Ronald & Brenda	2,244.00
Bessette, Robert	1,913.00
Blood, Karen	2,316.00
Borden, Debra	2,154.00
Brown, Marjorie C.	4,137.00
Bumbarger, Estelle E.	3,176.00
Car Guyz Auto Recyclers LLC	3,652.00
Ceriello, Patrick	745.00
Chan, Tom & Rosa C.	1,410.00
Colby, Henry & Maureen	1,330.00
Collins, Gary & Kelly	409.00
Connors, Michel	2,618.00
Crawford, Robert	406.00
Criscuolo, Vincent & Marilyn	1,287.00
Curtis, Jr. Roland & George	3,344.00
Daris, James G.	2,356.00
Decatur, Sara	452.00
Dick, Sharon	1,481.00
Dickinson Estate, Thelma J.	793.00
Donlon, David & Tammy	4,183.00
Dubinski, Ted & Barbara	500.00
Dunchus, Nancy	4,252.00
Dunham, James & Sandra	4,180.00
Dunham, Shirley D.	1,013.00
Dunton, Douglas & Edna	4,089.00
Dunton, Marolyn & Robert	967.00
Emelo, Dean	995.00
Emerald, Karen	2,902.00
Englander, Irvin S.	2,861.00
Evans, Michael Jr.	288.00
Faulkner, Jason Jr. & Diane	4,728.00

2015 Unpaid - Continued

Ferschke, Jules & Carole	347.00
Fitzgerald, Ronald & Barbara	765.00
Fitzwilliam Schoolhouse LLC	4,324.00
Ford, Lydia	2,716.00
Frometa, Mike	198.00
Frost, Andrea	101.00
Gallant, Mary	176.00
Gauthier, Harold & Diane	116.00
Gibbons III William H.	389.00
Glidden, Ruth E.	2,837.00
Goodnow, Richard A.	1,701.00
Gordon, Brian S.	1,309.00
Gordon, Gretchen & Patricia Moore	1,054.00
Grab, Michael & Lola-Gene	3,004.00
Grasewicz, Paul & Rose	1,953.00
Gravel, Donald & Judith	972.00
Grey, Helen Scovel	7,786.00
Grier, Gordon G.	2,933.00
Grube Jr., Fred & Joeanne	2,690.00
Guion, Arthur C. & Bethany E.	3,495.00
Hale, Steven L.	3,502.00
Hallett, Christine	1,190.00
Hammond, Earl & Michael	1,939.00
Hanson, Katherine & Landry Katherine	2,687.00
Haupt, Lisa C.	1,945.00
Hedges, Joseph	197.00
Hellijas, Kevin	144.00
Hillock, William	676.00
Hobson, Dorothy	491.00
Hodder, Stacy A.	5,659.00
Holman, Kathleen	3,953.00
Holombo, Lee	753.00
Hopkins, Jean	1,678.00
Howard, Allan & Clare	3,854.00
Howard & Anne Monahan	479.00
Howell, Marjorie Hunter	2,341.00
Hoyland, Gustave & Susan	4,156.00
Hull, Randy Jr.	757.00
Hull, Richard & Diane	976.00
Jackson, Daniel & Cheryl	1,755.00

2015 Unpaid - Continued

Kane Living Trust	386.00
Kenney, June B.	3,395.00
KMO Associates LLC	5,200.00
Ladd, John & Chris Plourde	505.00
Lafontaine, Ray & Kathy	769.00
Langer, Carole	2,879.00
Leblanc, Richard	2,177.00
LNV Corporation	2,161.00
Lord, Richard C. & Ramona	795.00
MacLeod, Dean & Lisa	1,640.00
Manzi, Christopher & Colleen	720.00
McGarry, Sean & Melinda	3,206.00
McPherson, Scott & Landry	347.00
Mcsweeney, Reid & Nancy	2,738.00
Meattey, Darryl & Diana	419.00
Methe, Robert & Patricia	1,161.00
Moller, Troy & Kathleen	4,861.00
Monkton, Dolores Ann	896.00
Monteverde, Anthony & Roxanne	580.00
Morey, Ronald	891.00
Mozier, Shelly	1,011.00
Murphy, Kevin	4,875.00
Neary, John	286.00
Niezgorski, Patricia & David	842.00
Olsen, Kenneth & Darlene	1,215.00
Panek, Kristina L.	4,784.00
Plourde, Christopher M	595.00
Ramsey, Harold & Queenis	1,741.21
Rezucha, Tom	2,371.00
Richards, Edward	877.00
Richards, Jolyn M.	1,105.00
Robidoux, Craig & Lori Lyn	1,127.00
Roy, Winston Jr & Lilly	4,230.00
Russell, Ralph Sr. & Mary	2,787.07
RVFM 11 Series LLC	1,752.57
Sauer, Jonathan	714.00
Saunders, Michael & Debra	425.00
Schimp, Thomas P	1,777.00
Secretary Of Housing Urban Dev.	6,028.00
Shay, Barbara	245.15

2015 Unpaid - Continued

Sillanpaa, Glenn & Theresa	2,140.00
Silvia, Christopher A.	3,299.00
Smith, Kim H.	2,154.00
Stewart, Jr George	3,328.00
Taylor, Gary L.	4,832.00
Taylor, Marshall & Linda	916.00
Treat, Carlton et al	1,176.00
Underwood, Cathy J.	2,393.00
Vaal, Bruce W.	87.00
Veale, Joseph & Margaret B.	533.00
Vianey, Noel	1,702.00
Wentzell, Richard	2,044.00
West NH Realty Trust	3,169.00
Whitham, Wesley C.	2,201.00
Williams, Kevin J.	2,521.00
Wood, Jacqueline	4,479.00
Young, Rebecca	113.38
Balance Due as of 12/31/2015	310,095.12

Taxpayers that have paid prior to printing do not appear on this list. Courtesy of the Tax Collector.

2015 REPORT OF THE LIBRARY TREASURER

Balance on hand January 1, 2015	**$9,987.33**
Receipts for 2015	
Art Commissions	$189.00
Book Fund Transfer	$2,425.69
Conscience	$103.51
Copier	$410.59
Credits	$241.20
Faxing	$142.30
Friends	$1,500.00
Gifts	$1,629.80
Grants	$224.00
NHHC Grant	$250.00
Out of town	$247.00
Replacement	$67.24
Sale of Books	$190.50
Sale of DVDs	$50.00
Town Funds	$138,911.79
Trust Funds	$2,504.52
Video fees	$1,065.25
Total Receipts for 2015	$150,152.39
Disbursements for 2015	
Gross Wages	$58,845.60
FICA liability	$3,485.55
Medicare liability	$815.15
Health Insurance	$16,870.56
State Retirement Liability	$3,907.80
Legal	$24,197.79
Telephone/Internet	$918.12
Data Processing	$520.68
Heat and Oil	$4,523.38
Building Repairs/Maintenance	$4,586.73
Conference	$285.00
Electricity	$4,645.03
Electronic Resources	$1,759.00
Equip Maint/Repair	$871.81
Equipment Purchase	$380.49
Extermination Services	$285.00
Groundskeeping	$1,021.73
Housekeeping	$116.84
ILS Support	$1,340.00

2015 Report of the Library Treasurer - continued

Library Materials	$13,538.40
Membership dues	$325.00
Office Supplies	$1,653.74
Postage	$152.75
Professional Materials	$861.00
Professional Dues	$260.00
Programming	$520.75
Snow Removal	$910.00
Software	$211.50
Supplies	$1,023.99
Travel	$309.00
Water	$805.16
Total Disbursements for 2015	$149,947.55
Receipts plus balance on hand	$160,139.72
Receipts less disbursements	$10,192.17
BALANCE ON HAND Dec. 31, 2015	$10,192.17

Library Program

Fitzwilliam Library Report of Assets
For the year ending December 31, 2015

LIBRARY MEMORIAL FUND Wells Fargo Advisors	$59,813.45
SPECIAL BOOK FUND Savings Bank of Walpole	$ 4,710.40
SPECIAL BUILDING FUND Savings Bank of Walpole	$927.92
OFFICE EQUIPMENT FUND Savings Bank of Walpole	$3,288.18
E. MASSIN MEMORIAL FUND Savings Bank of Walpole	$1,246.09
E. MASSIN MEMORIAL FUND CD Account	$7,173.51

Respectfully submitted
Richard Mays, Treasurer

Library Program

REPORT OF THE TRUST FUNDS - TOWN OF FITZWILLIAM							
ENDING DECEMBER 31, 2015							
		PRINCIPAL					Principal
Date of	Name of	Purpose of	Balance	New	Disburse-	Gain/	Balance
Creation	Trust Fund	Trust Fund	01/01/15	Funds	ments	Loss	12/31/2015
Apr-37	Ada R. Esdaille	Library	42,072.39			1,650.06	**43,722.45**
Jun-69	Marguerite Davis	Library	29,112.12			1,141.76	**30,253.88**
Jan-82	Alice E. Cleveland	Library	24,793.16			972.38	**25,765.54**
Various	Fitzwilliam Library	Library	18,716.02			734.03	**19,450.05**
Aug-68	Charles L. Haskell	Library/Town	43,658.09			1,712.25	**45,370.34**
		Precinct &					
		Garden Club					
	Charles L. Haskell	Visiting Nurse	2,428.18			95.23	**2,523.41**
Aug-30	Aaron Streeter	Scholarship	8,032.79			315.04	**8,347.83**
Jun-89	Marjorie McManus	Human Serv.	12,511.21			490.68	**13,001.89**
Dec-98	K & J Roberts	Scholarship	172,464.31			6,763.97	**179,228.28**
Various	Village Cemetery	Cemetery Care	105,064.41			4,120.58	**109,184.99**
Various	Pine Grove Cem.	Cemetery Care	80,706.11	1,000.00		3,199.62	**84,905.73**
Dec-40	Julia B. Robbins	Cemetery Care	3,745.67			146.90	**3,892.57**
Jul-61	William G. Perry	Cemetery Care	7,488.54			293.70	**7,782.24**
	L.J.P. Petkiewicz	Scholarship	6,696.09			262.62	**6,958.71**
	Tom Lacy Fund	Scholarship	8,083.01			317.01	**8,400.02**

REPORT OF THE TRUST FUNDS - TOWN OF FITZWILLIAM
ENDING DECEMBER 31, 2015

Date of Creation	Name of Trust Fund	Purpose of Trust Fund	Income Bal. 1/1/2015	INCOME Income During Yr.	Expend or Transfer	Income Bal. 12/31/2015	Balance Principal & Interest 12/31/2015
Apr-37	Ada R. Esdaille	Library	526.04	1,190.51	(1,134.71)	581.84	**$44,304.29**
Jun-69	Marguerite Davis	Library	8,837.65	2,359.11	(2,000.00)	9,196.76	**$39,450.64**
Jan-82	Alice E. Cleveland	Library	309.99	701.56	(668.68)	342.87	**$26,108.41**
Various	Fitzwilliam Library	Library	234.01	529.59	(504.78)	258.82	**$19,708.87**
Aug-68	Charles L. Haskell	Library/Town	10,936.94	2,915.25	0.00	13,852.19	**$59,222.53**
		Precinct &					
		Garden Club					
	Charles L. Haskell	Visiting Nurse	3,386.03	738.39		4,124.42	**$6,647.83**
Aug-30	Aaron Streeter	Scholarship	1,721.82	522.91	(400.00)	1,844.73	**$10,192.56**
Jun-89	Marjorie McManus	Human Serv.	18,046.38	3,922.97	0.00	21,969.35	**$34,971.24**
Dec-98	K & J Roberts	Scholarship	6,835.03	5,705.52	(5,100.00)	7,440.55	**$186,668.83**
Various	Village Cemetery	Cemetery Care	65,702.57	14,817.23	(17,150.76)	63,369.04	**$172,554.03**
Various	Pine Grove Cem.	Cemetery Care	13,864.39	4,634.43	(6,532.00)	11,966.82	**$96,872.55**
Dec-40	Julia B. Robbins	Cemetery Care	12,436.95	2,392.94	(2,445.24)	12,384.65	**$16,277.22**
Jul-61	William G. Perry	Cemetery Care	9,878.24	2,015.78	(2,166.21)	9,727.81	**$17,510.05**
	L.J.P. Petkiewicz	Scholarship	399.36	199.60	(175.00)	423.96	**$7,382.67**
	Tom Lacy Fund	Scholarship	450.78	322.33	0.00	773.11	**$9,173.13**

REPORT OF THE TRUST FUNDS - Ending 12/31/15

Date of Creation	Name of Trust Fund	Purpose of Trust Fund	Balance 01/01/15	New Funds	Expended 2015	Expended Jan-16	Income 2015	Balance 12/31/2015
Dec-69	Fire Department	Capital Res	50,537.61	0.00			66.70	**$50,604.31**
Mar-86	Highway Depart.	Capital Res	406.08	7,500.00		(2,195.95)	1.79	**$5,711.92**
Mar-91	Police Department	Capital Res	120.42				0.18	**$120.60**
Mar-94	Pine Grove	Capital Res	9,014.49	400.00		125.00	14.17	**$9,553.66**
Mar-95	Reassmt. Town	Capital Res	877.59	10,000.00			1.33	**$10,878.92**
Dec-97	Transfer Station	Capital Res	2,955.53				4.47	**$2,960.00**
Dec-98	Ambulance	Capital Res	1,257.93				1.90	**$1,259.83**
Dec-98	Water/Sewer	Capital Res	57.75				0.09	**$57.84**
Dec-01	Village Common	Expend Trst	7,871.22				11.91	**$7,883.13**
Dec-02	Cemetery Improvmt	Expend Trst	938.83		(575.00)		3.23	**$367.06**
Dec-03	Town Hall Painting	Expend Trst	1,139.18				6.50	**$1,145.68**
Nov-04	Fire Department	Expend Trst	6,080.52				24.60	**$6,105.12**
Mar-15	Fire Dept Equip Rep	Expend Trst	0.00	5,000.00	(1,711.79)		0.00	**$3,288.21**
Mar-05	Cons.Land Fund	Expend Trst	12,448.58	7,000.00			18.84	**$19,467.42**
Mar-05	Town Bldg Fund	Expend Trst	62,464.65	10,500.00	(12,088.00)	(2,235.00)	97.02	**$58,738.67**
Mar-05	Master Plan	Expend Trst	29,194.57				44.19	**$29,238.76**
Mar-07	Municipal/Police Bd	Expend Trst	42,454.93				93.78	**$42,454.93**
Mar-07	Hwy Cold Store Bd	Expend Trst	368.02				4.54	**$372.56**
Mar-09	Rec Facilities	Expend Trst	24,797.14		(3,694.00)		84.70	**$21,187.84**
Mar-11	Road Project	Expend Trst	21,240.45	325,000.00	(274,344.95)	(9,940.99)	8.58	**$61,963.09**
Mar-12	Hwy Vehicles/Equp	Expend Trst	6,870.51				6.82	**$6,877.33**
Mar-13	Cemetery Vehicle	Expend Trst	4,100.19				6.82	**$4,107.01**

ANNUAL REPORT OF THE ELLIOT INSTITUTE OF FITZWILLIAM
For the year ending December 31, 2015

ASSETS		TOTALS
Funds in Bank on December 31, 2014		
Checking Account	265.06	
Money Market Prime Fund	5,340.94	
Fund Total		**$5,606.00**
Receipts 2015		
Dividends/Capital Gains	6,162.55	
Donations(Memorial Tree Lighting)	292.40	
Total Assets		**$6,454.95**
DISBURSEMENTS		
Expenses		
State of NH Filing Fee	75.00	
Supplies Tree Lightng	17.97	
Supplies for Tent	46.33	
Bank Services	13.00	
Insert Fitzwilliam Newsletter	102.00	
Total Expenses		**$254.30**
Programs		
The Youngest Sun	600.00	
Tattoo Band	550.00	
Stockwell Brothers	500.00	
Simon Brooks Storyteller	299.00	
Brattleboro American Legion Band	600.00	
Studio Two	650.00	
Story Teller Tree Lighting	25.00	
Total Disbursements		**$3,224.00**
PURCHASES		
Value of shares acquired through		
Dividend reimbursement	$2,662.44	
Total Purchases		**$2,662.44**
FUNDS IN CHECKING DECEMBER 31, 2015		
Money Market Prime Fund/checking	$5,920.21*	
Funds Total		**$5,920.21**
Includes funds from closed Citizens Bank checking account		
GRAND TOTAL EXPENSES & FUNDS REMAINING		**$12,060.95**

Elliot Institute Report - continued

SECURITIES AT MARKET VALUE
DECEMBER 31, 2015

324.382 AT & T	13,687.02	
634.746 Chevron	61,507.27	
47.048 Citigroup	2,443.17	
308.826 J.P.Morgan Chase	21,048.52	
216.848 Progress Energy	16,176.55	
687.092 Weingarten Realty	27,718.81	
178.804 Windstream Corp*	225.40	
35.00 Communications Sales & Lease*	803.67	
TOTAL		**$ 143,610.41**
Total Securities & Money Market	**$ 149,530.62**	

*Windstream split into two companies with a stock reverse split 1:3

Respectfully Submitted,
Macreay Landy, Treasurer

Art Reception at the Library

2015 BOARD OF SELECTMEN REPORT

The Board of Selectmen would like to extend our appreciation and gratitude to all the employees, elected officials and volunteers that have served the town over the past year. Everyone plays a role in keeping the town running smoothly and without disruption year in and year out.

It was shortly following the 2015 Town Meeting that the town lost a valuable employee and citizen with the passing of Paula Thompson Cuomo. The loss of Mrs. Cuomo is still felt today within the halls of the Town Hall. The Board of Selectmen have filled the positon with a professional and exceptional person with over 20 years of experience within our town Government and would like to thank Debbie Favreau for taking the positon of Town Administrator and helping the town move forward. With the promotion of Mrs. Favreau, the town has hired Mrs. Sheryl White as the Board of Selectmen's Secretary, who has transitioned smoothly into the position. Mrs. Favreau and Mrs. White have taken on many challenges and forged new directions that have been immensely helpful for the Board of Selectmen and the Town of Fitzwilliam.

The buildings in town have received some needed TLC with a new roof both at the Public Safety Building and the Town Transfer Station. New garage doors at the Public Safety Building have helped with the heating of the building. The sagging floor in the Board of Selectmen's office has been raised and the Library roof has also been repaired. The Public Safety Building now has a beautiful sign marking the Police, Fire EMS and Emergency Management Departments. On the town common, we allowed Eversource to take down the large oak at the corner. In doing so, it is clear that we need a tree planting and overall plan for the two town commons.

The project of a Prime Wetlands Study, approved at the 2015 Town Meeting, is underway and will take another year to complete. The one thing for sure is we are a community with a lot of water. Approximately 20% of the town is classified as wetland, well above the state average of 10.5%. Of course, to many residents, this comes as no surprise.

As with every year the town has had some challenges. The biggest issue has been the proposed natural gas pipeline that will run through the community and our neighboring communities alike. The Board of Selectmen, in accordance with Article 6 of the 2014 Town Meeting, has pursued protecting the town in regard to the project. We joined the NH Municipal Pipeline Coalition of 14 towns in May, and made scoping comments at the FERC hearings in Nashua, Milford and Rindge. We have filed as a town for intervernor status with FERC in order to follow the application process more closely. This process will likely occupy a lot of time over the year 2016.

We finished 2015 in solid shape financially, with department heads doing a good job of staying within their budgets. The proposed 2016 budget is $15,024 less than last year's total budget of $2,420,866. The 2015 tax rate was $26.71, down from $27.50 in 2014.

The Board of Selectmen would like to encourage everyone and anyone to become involved in the serving on various boards either as an elected official or a volunteer. There are many boards and committees in town that are seeking members and if you would like to serve, please let the Board of Selectmen's office know.

Lastly, we would like to thank the citizens of Fitzwilliam who make the community a great place to live and work.

Board of Selectmen
Nancy Carney, Chair
Susan Silverman
Christopher Holman

2015 REPORT OF THE HIGHWAY DEPARTMENT

In 2015 the Fitzwilliam Highway Department continued road rebuilding around Laurel Lake. East Lake Road was ditched, had many rocks removed, brush cut, and then repaved from the Depot to White's Grove Road. West Lake Road was ground up and repaved from Rt. 119 to the bottom of Noble's Hill. Both projects were held up by a fire at the Asphalt Paving Plant. West Lake Road only received the two binder coats of pavement and another one inch of top coat will be placed on in 2016. Work on Templeton Turnpike was also started. Once again, rocks were removed, brush and trees were cut, and drainage was improved. Gravel was added to the roadway and this project will continue in 2016 as well.

We are now back up to full strength at the Highway Department with the hiring of Chris Silva. Chris came over to us from NH DOT and is a great addition to our crew. Our equipment is all in good shape, and during 2016 we were planning on purchasing a used truck to replace the 1978 Ford which is getting harder to find parts for. I found out about a good used truck for sale from the Town of Hancock which would fit our needs and was able to purchase it with funds from our 2015 budget, so that item was removed from our 2016 Budget.

So far, 2015- 2016 winter has been a bust for snow, but we seem to get more ice storms, which are more of a challenge and eat up more salt. Maybe the rest of the winter will produce more snow like last year, we will soon find out.

On March 13, 2015, our former Town Administrator, Paula Thompson, passed away and is missed by the entire Highway Department family. Paula was not only my wife, but part of the Highway Department family. She was always there to answer questions for the crew and help with any work related problems. Paula was the one that made sure that during the 2008 Ice Storm, all the workers had food to eat and warm dry socks, at least for me. She was so much more and we all miss her. We, in Fitzwilliam are lucky to have such great people working for us at the Town Hall. Debbie Favreau, our Town Administrator has taken on the role of helping me enter the computer age, as well as all the other things I need help with, and I am sure Paula is smiling down on her. Thank you Debbie and Sheryl for all of your assistance during 2015. I would also like to thank all of the people of Fitzwilliam who help make the job of the Fitzwilliam Highway Department a little easier. It is a pleasure to work for such a great Town.

Thank you,
Gene Cuomo, Road Agent

2015 REPORT OF THE FITZWILLIAM POLICE DEPARTMENT

The Fitzwilliam Police Department would like to thank the community for their continued support throughout this past year. People often ask me why I have been with the department for so long. The answer is simple, the people of this community and their respect for the department and its members. The job of a Police Department is to be there for the residents when they may need us. Over the past twenty years, I have noticed that the residents have always been there for the Police Department. Not all police departments have this relationship with their communities and we are very fortunate that we do.

At the recommendation of the 2013 MRI study, we have added two additional part-time officers to our staff. We welcomed Austin Fuller and Daniel Moore midyear. They have been enrolled in our Field Training Program and are scheduled to attend the Police Academy in February of 2016. The new hires joined our seasoned staff who continue to provide safety and security for our community. Many thanks to our team, Kevin Stone, Jeffry Clark, Deborah Boncal, George Cassidy, Joseph Filipi, Gene Cuomo, Warren Hall and Todd Prevett.

We held our second annual car show in July. This was another great success. This event appears to have established itself in our community, and will hopefully continue as an annual event here in Fitzwilliam. Not only does it give the community an opportunity to interact with our staff, it also allows us to bring other town departments and many volunteers together.

To help the community understand the Fitzwilliam Police department's services, our criminal case stats address motor vehicle activity along with an overview of the Calls For Service (CFS) are as follows:

ACTIVITY

Calls For Service	1775
Arrests	49
Investigated Cases	124
Registered Sex Offenders	4
Accidents	48

Criminal Investigation

Theft By Unauthorized Taking	28
Burglaries	12
Simple Assault	7
Disobeying an Officer	1
Sexual Assault	2
Fraud/ Forgery	3
Criminal Trespass	8
Unattended Death	1
Criminal Mischief	4
Motor Vehicle Related Offenses	162

General Calls For Service

Suspicious Incident/Vehicle/Person	126
Manner of Operation Complaints	36
Residential and Business Checks	332
Alarms (Residential and Business)	55
Noise Disturbance	21
Assist Police/ Fire/ Ambulance/Other Agencies	152
Citizen Requested Assistance	182
Welfare Checks	27
Domestic Disputes	35
Neighborhood Disputes	9
Harassment	17
Suicide Attempts	19
Civil Problems	25
Juvenile Complaints	15
Paper Service	42
Animal Complaints	91

We remain committed to making Fitzwilliam a safe and enjoyable place to live, work and visit.

Respectfully submitted,
Leonard DiSalvo, Chief of Police

2015 REPORT OF THE TRANSFER STATION

In 2015 the Transfer Station made some improvements to the buildings and grounds. The roof was replaced and the ceiling was insulated. The old insulation had gotten wet and was moldy, so it was removed and replaced with a greater amount of insulation. This keeps the building warmer and saves heating oil. The Highway Department started building a new brush burning area and will complete this project in the spring. This will help us burn the brush more often in a controlled area so it can be extinguished.

In 2016, we hope to repave the Transfer Station entrance and exit as well as some other areas. The pavement has been is in need of repaving for many years. I hope you will support this Warrant Article.

Recycling continues to be a challenge, with prices going down on just about everything. I was able to find a new vendor that is getting the Town a better price on some of our recyclables, but the market is now a worldwide market and we have little control over what affects it. We have to always keep in mind, it is not so much how much money we make from our recyclables, but how much we keep out of our waste stream which saves us money. As we become a throw-away society, every little bit we can reuse or recycle is better for our planet, and as of this report, it's the only one we have.

Thank you,
Gene Cuomo, Road Agent

Fishing Derby

2015 FIREWARDS REPORT

2015 CALLS

The Fitzwilliam Fire Department responded to 399 calls from the period January 1, 2015 to December 31, 2015. This number of calls represents the largest amount of calls in history. Among the responses in 2015 were: two (2) structure fires, one (1) chimney fire, thirty-two (32) motor vehicle accidents, ten (10) brush fires/illegal burns and fifty-two (52) mutual aid fire related responses to nearby communities including, Troy, Rindge, Jaffrey, Richmond, Keene, Marlborough, Swanzey and New Ipswich, as well as Winchendon and Royalston Massachusetts. There were nineteen (19) automatic aid calls to the Town of Troy. There were twenty-five (25) automatic fire alarms and CO alarms, twelve (12) utility/wire related calls, and five (5) other calls for service. The department also responded to one hundred forty-eight (148) medical emergencies, and sixty-five (65) mutual aid medical calls to nearby communities including, Troy, Rindge, Richmond and Winchendon MA. There were also twenty-eight (28) public assist/lifeline calls.

PERSONNEL, TRAINING, AND EDUCATION

The department currently has twenty-three (23) active members. The department has seven (7) members who serve as fire personnel and two (2) as EMS personnel. Fourteen (14) members are both fire and EMS certified. There are fourteen (14) New Hampshire certified fire fighters. Seven (7) members have SCBA/PPE, five (5) members are certified at Level I, five (5) at Level II, two (2) at the Intro to FF III and two (2) at Level III. All personnel are certified with self-contained breathing apparatus and personal protective gear. Fourteen members are trained at the Hazmat Operations level, five (5) at the Decontamination level and one (1) at the Technician level for Hazardous Materials Response.

There are fifteen (15) members who are certified at various levels of Emergency Medical Services. Three (3) are certified at the Emergency Medical Responder level, seven (7) are Nationally Registered EMT's, one (1) at the Nationally Registered EMT-I (intermediate) level, and four (4) at the Advanced EMT level. Currently one (1) member is enrolled in a Paramedic course in Manchester. All active members on the department are required to maintain current CPR.

The department hired one (1) new member in 2015.

The Fitzwilliam, Royalston, MA, Richmond and Troy Fire Departments took part in quarterly training with FETC Training from Keene, NH. This combined training for collaborative training among neighboring communities that work within the mutual aid system.

Monthly trainings being held for both fire and EMS personnel continued throughout the year. Members also took part in refresher training for EMS courses, required every two years. Members also participated in courses offered throughout the state that included Emergency Vehicle Driver Training, Incident Command, Large Animal Rescue, Ice Rescue and other Fire, Rescue and EMS courses.

VEHICLES

The other inventory of vehicles includes the 2003 Pierce Contender pumper, the 2009 Mack tanker, 2009 Ford 350 Super Duty forestry truck, 1994 International Engine, and the 2013 Ford Ambulance. All of the vehicles are in good working order at this time.

FIREWARDS REPORT - continued

2016 BUDGET

We have presented fire and ambulance budgets that we feel meet the needs of the town and the basic needs of the fire and EMS personnel. The Fire Department Budget is $4.00 more than the budget approved at the 2014 Town Meeting. There is also a request in the capital budget to place $20,000.00 in the expendable trust fund for a replacement class A pumper to be purchased in the future. The ambulance-operating budget for 2016 is down slightly from the request in 2015. As this report is prepared, the Budget Committee and the Board of Selectmen are reviewing our proposals.

The department was able to replace the old Cardiac monitor with a new monitor through the kind bequest of funds made to the Fire, Rescue and EMS Assocation of Fitzwilliam, Inc. from Mr. and Mrs. Joseph Tardiff. The Cardiac Monitor was accepted into service by the Board of Selectmen and placed on the ambulance in October.

The Board of Firewards, officers and members of the fire department would like to thank the community for their continued support. Community members with questions about the fire department are encouraged to contact the Firewards and officers. The members are usually at the station on Wednesday evenings for meetings and trainings and for work details, anyone is encouraged to visit and learn more about fire and EMS services in town.

Respectfully Submitted,
Warren S. Hall, Jr.
William N. Prigge
Edwin O. Mattson, Jr.

2015 REPORT OF THE LIBRARY DIRECTOR

Some Statistics from the Library

- 27,728 items checked out - 12 for each person in Fitzwilliam
- 203 Programs with total attendance of 1,830
- 834 people used library computers and 122 used our wireless in the building - plus many more outside!
- We borrowed 834 books from other libraries for our patrons and loaned out 656
- 2,124 audio and ebooks were downloaded to Fitzwilliam users
- We held 39 meetings in the Library

Highlights of the Library's Year, many thanks to the Friends of the Library!

- We inaugurated "The New Hampshire Room" in our beautiful front room. We feature our garden, craft, New Hampshire, Fitzwilliam and Audio Books there. It also makes a beautiful meeting place for our Coffee Hours and Stitch and Bitch meetings.
- Stone Wall Program with Kevin Gardener
- Numerous Jewelry Workshops with Lucy Humphrey- very popular!
- Mary Ann Mullett Art Show
- "Inside Russia Today" with Marina Forbes
- Summer Reading Program for toddlers, kids, teens and adults
- Susan Silverman Art Show
- Sebastian Lockwood in "Caesar from Venus"
- Getting started with Chickens
- Monthly film series
- Monthly book groups for kids and adults
- Art Party!
- Lego Club and Chess Club
- Spooktacular
- Preschool Storytime
- Weekly Stitch and Bitch
- Weekly Coffee Hour

One of the biggest initiatives of the year was the writing of a long-term plan for the Library. This is the first time the Library has compiled a comprehensive list of strengths and areas of improvement. We hope that printed copies will be available by Town Meeting.

In the building area, a new roof was put over the DVD area, which in the past has required hand-shoveling, and frequent repair.

Donna Hill and Jill Wixom continue to provide expert help at the checkout desk, and I would like to thank Donna for moving all the books in the New Hampshire Room, and Jill Wixom for integrating and moving all of the books in the fiction area.

Respectfully submitted,

Kate Thomas
Library Director

2015 REPORT OF THE RECREATION DEPARTMENT

2015 has been another busy year for the Fitzwilliam Recreation Department. The 2015 Fitzwilliam Basketball Season led the programming with just over 50 participants. Kids who didn't want to play, but wanted to encourage their friends at each game, joined our new Cheer Program. Both activities were coordinated by Nicole Dubriske and many parent volunteers.

Let's Shoot Hoops, a basketball clinic for girls in grades 4-6th was offered for 6 weeks in the fall and instructed by Tony Miller. These clinics focused on the fundamentals of basketball, with the intent to strengthen players' skills and confidence while having fun.

Soccer was also offered to community children. Joe Higgins served as Soccer Coordinator. He organized over 100 kids ages pre-k through sixth grade in practices and games. The soccer snack shack was once again run by Emerson 6th graders who raised money for their annual Ferry Beach Ecology School field trip. The Recreation Department had some tree trimming done around the field to protect the fencing in preparation of the season.

The Recreation Department worked with the Friends of the Fitzwilliam Town Library to bring the 2nd Annual Spooktacular Fall Festival to Fitzwilliam. Over 80 locals came to press their own cider, make a fall craft, listen to a storyteller, join in the costume parade, and decorate the Common with ghosts for all to enjoy.

Yoga continued to be offered by the Recreation Department and instructed by Sharon Laflamme. Classes were held at Emerson School during the winter and spring sessions. After a summer break, Yoga was then held at the Fitzwilliam Town Hall on Monday evenings from 6:30-7:30.

A fall and spring session of Tai Chi, an exercise class for older adults, was available at the Meadowood Assembly Hall once a week for a 10-week session. This program was offered in conjunction with Home, Healthcare, Hospice, and Community Services.

Throughout the winter, the locals could skate on the community skating rink located at the Pole Barn recreation area on Rhododendron Road. The rink is a portable, seasonal structure that is built under the pavilion for shelter from the snow. The Recreation Department has a collection of skates available for borrowing. Although a Winter Carnival was planned for a Saturday in February, the New England weather didn't cooperate for the festivities.

To help beat the winter doldrums, the Rec offered a series of Friday Night Open Gyms at Emerson School. This was a great time for kids to play freely in a chaperoned environment. Kids played tag, basketball, did karaoke, and much more.

Mothers/Infants/Toddlers is a program designed for mothers/caregivers and their children (infants-toddlers) to get together for play and discussion. This group gathered biweekly, in the spring, for play and discussion on Friday mornings at the Fitzwilliam Community Church. After a summer break, meetings continued throughout the fall.

The 2015 Fitzwilliam Fishing Derby was held on Sunday, June 7th. The Fitzwilliam Fire Department provided lunch and members of the Fitzwilliam Police and Highway Departments were in attendance as well to help out. The catch totals were minimal this year, due in part to a resident otter! Prizes were had by all and generously donated by local businesses.

2015 marked the 25th Annual Charlie Wallace Memorial Road Race which was run Saturday, May 30th. Members of the Wallace family were in attendance. Perry Thomas, grandson of the late Charlie Wallace, won the race! Runners and spectators celebrated at the finish line with cake and prizes.

Once again, the 2015 Fitzwilliam Summer Recreation Program was a huge success. Jeremy Rathbun returned with a great group of Leaders who offered 45 Fitzwilliam kids a fun-filled summer. Six weeks of camp meant days of

RECREATION DEPARTMENT REPORT – continued

swimming, crafting, riding bikes, and playing games. Field trips included roller skating at Roll On America, swimming a Surry Beach, and kayaking at Kev's Kayaks. The campers also went to Skyzone and Canobie Lake Park.

The Recreation Commission meets the second Monday of each month at 7:00 p.m. Suggestions and feedback concerning our programming are always welcomed. Updates and activities are posted on the Fitzwilliam Recreation Facebook page and on the Town's website.

Respectfully Submitted,
Cindi Beede
Fitzwilliam Recreation Coordinator

Charlie Wallace 5-K Race

2015 CEMETERY REPORT

Burials in 2015:

There were 12 burials in the Fitzwilliam cemeteries in 2015. Eight of the burials were cremation interments and there were four full burials. The percentage of cremation interments versus full burials is consistent with our recent history and follows the national trends. We have full burial lots (which can also have cremation interments) and cremation only lots available for purchase in the Pine Grove Cemetery.

Recurring Work:

Mowing and trimming continued as usual with a work crew of two individuals. The mowing schedule was driven by the amount of (or lack of) rainfall this year which was very inconsistent. As we have seen in the past few years, the trees, particularly the oaks, have retained their leaves much later each fall with the last of them finally falling in early November. Thus, the fall cleanup again started later than we would like to see.

Equipment Issues:

The Hustler zero turn mower completed its fifth full year of use with several extended maintenance periods when it was not available due to parts availability problems for the Honda engine. Tires and some chassis parts were replaced this year due to routine wear. The Hustler is our only zero turn mower since the Gravely was retired two years ago.

One new backpack blower was purchased prior to the fall cleanup season. All other power equipment is in good running condition and has been lubed and cleaned for the winter storage.

Trees and New Plantings:

We did not remove any large trees this year at the Village Cemetery but did remove one very large pine at the Pine Grove Cemetery that was a potential hazard. We have also identified at least one additional tree at Pine Grove that needs to be removed in 2016. We do not remove any trees unless there is a compelling reason for the removal.

Tree trimming was performed at both cemeteries and major trimming to a tree at Pine Grove removed damage that we believe could be the result of a lightning strike.

One new tree was planted at Pine Grove in the expansion area. We hope to continue planting trees as funds allow.

Cemetery personnel trimmed and shaped plantings on the lots at both cemeteries as usual to manage growth and appearance. Several large plantings that had deteriorated were removed by cemetery personnel at the request of the lot holders.

Grass and Leveling:

We continued to reseed some areas this year to improve the appearance of the grounds. As usual, we made two applications of lime at Pine Grove and used fertilizer in some areas which helps to maintain and improve the grass health. We still have numerous areas that need more extensive help so this is an ongoing project.

We did not fill and level any sunken areas this year at the Village Cemetery but plan to continue this work in the future as time and funds allow.

Projects:

Weather, time, manpower and budget limitations continue to limit some of the project work in the cemeteries but we did make progress.

CEMETERY REPORT - CONTINUED

Sunken memorial stones and lot markers were raised but there are numerous more that need attention. These stones sink into the ground over time and grass begins to grow over them, and if not corrected, they will disappear from view. Prior to a burial, the Sexton ensures that the stones on the family lot are also cleaned to present a better appearance at the services.

One of the major projects that had great progress this year was the leveling of the large granite curbing in the Village Cemetery. This was possible thanks to the additional funds that we requested and received in the 2015 budget for the purchase of a large tripod and chain hoist. This equipment enabled our two person crew to safely raise and level the heavy curbing.

This work is not just for appearance reasons, since this curbing also retains soil and fill in place, establishes lot boundaries, and most importantly, have many memorial stones located on their top surfaces. As the angle of the curbing increases from the horizontal plane, the memorial stones begin to tilt further from the vertical and eventually tip over or in some cases actually break off from the curbing.

Although this work may not be obvious to some people unless they are very familiar with the cemetery, the outcome will have a long term positive effect on the grounds and memorial stones. This work will continue as time and manpower allows.

Warrant Articles:

Pine Grove Capital Reserve Fund – We have requested a Warrant Article to change the definition of the existing capital reserve fund to allow the purchase of maintenance equipment for use in the cemetery.

Document Preservation Fund – We requested a Warrant Article to fund Phase Three (of three) for the project to preserve and copy the old cemetery records. During the prior phases, several ledgers and a number of the old maps were sent out to a preservation company for work to stabilize the paper (reduce acid content), repair pages as needed, remove old tape, rebind and recover the books, and place the maps in mylar protective holders.

During this work, each document is scanned and the image file is placed on a disk so that the information can be accessed on a computer. Please note that this is NOT the same as digitizing the records and placing the information into a searchable database. The image files are scans of the document in a PDF format that is NOT searchable. The goal of the project is to preserve the information for future use and minimize deterioration of the documents. The originals are now stored in the Town Hall vault for safekeeping.

Trustees
Mike Grab
Greg Matson
Edwin Matson
Art Libby, Sexton

2015 REPORT OF THE TOWN CLERK

It was business as usual in 2015. 3,818 motor vehicle transactions were processed (compared to 3,776 in 2014) of that 338 were by E-Reg, 711 dogs were licensed (compared to 746 in 2014) and 1 election was hosted.

Revenue collected in the office increased by $40,948.19. Total revenue collected in the Clerk's office was $417,177.89 (compared to $376,229.70 in 2014), the majority of which was for motor vehicle registrations.

The Town Election and Meeting was held March 10th. 377 ballots were cast during the election (18 by absentee), which figures to a 23% voter turnout. The number of voters at the opening of the polls equaled 1,637 and increased to 1,648 by the closing of the polls. Town meeting was opened at 7:16 p.m. and adjourned by 8:28 p.m. Eighteen articles were discussed and voted on during that time.

In September the town had to change to VPN to be able to continue to act as an agent of the State for motor vehicle transactions. I would like to thank Debbie Favreau, Town Administrator and Richard Macomber, the town's IT professional, for their cooperation and hard work which made the transfer a success. The service to the residents was never disrupted and the transition was seamless! In addition to changing to VPN the office went on what the State refers to as "the printer project". Although this change had little effect on the process of registration it does deflect some of the costs from the State back to the Town.

With the advancements in technology and changes in procedure and laws, the office continues to get more and more efficient. However, there are times, because of said technology, the efficiency is diminished. Your cooperation and patience is greatly appreciated. Our goal is to make your visit to the Clerk's office as pleasant as possible.

Respectfully submitted,
Heidi L. Wood, Town Clerk

Charlie Wallace 5-K Race

VITAL STATISTICS
Year Ending December 31, 2015

BIRTHS

NAME	DATE	PLACE	PARENT'S NAMES
Sophia Klara	1/28/15	Keene, NH	Eric Blodd Eliesa Hietala
Pierce Brennan	1/31/15	Keene, NH	David Loock Tracie Loock
John Richard	3/16/15	Keene, NH	Daniel Fisher Kathryn Fisher
Mikala Rita	3/30/15	Peterborough, NH	Brian Cordiero Stefanie Cordiero
Kole Jan	4/26/15	Keene, NH	Joshua Gagnon Angela Pomasko
Austin Normand	5/4/15	Keene, NH	Normand Mercier, Jr. Joanne Mercier
Aubrey Marie	5/7/15	Keene, NH	Kevin Martin Breauna Martin
Keith Vincent	7/8/15	Peterborough, NH	Derek Bionelli Nicole Bionelli
Frances Pearl	7/26/15	Peterborough, NH	Thomas LePage Lyndsy Murphy
Iver Samuel	7/28/15	Keene, NH	Samuel Holombo Lona Holombo
Janelle Elise	7/31/15	Peterborough, NH	Jeremiah Joslyn Elizabeth Joslyn
Cameron Eve	8/3/15	Keene, NH	Tyson Williams Kellie Williams
Ryanna Roxanne	8/28/15	Peterborough, NH	Ryan Monteverde Anna Marie Mackenzie
Eleanor Harper	9/10/15	Keene, NH	Adam Keese Heather Keese
Georgia Mae	9/21/15	Peterborough, NH	Carl Weichel Michelle Weichel

VITAL STATISTICS
Year Ending December 31, 2015

BIRTHS (continued)

NAME	DATE	PLACE	PARENT'S NAMES
Clark Jacob	11/3/15	Peterborough, NH	Jacob Dickinson Jacquelyn Dickinson
Peter James Jr.	11/15/15	Lebanon, NH	Peter Woiciechowski Valerie Woiciechowski
Elizabeth Ann-Maire	11/20/15	Lebanon, NH	Peter Woiciechowski Valerie Woiciechowski

VITAL STATISTICS
Year Ending December 31, 2015

MARRIAGES

DATE	NAME	RESIDENCE
1/10/15	Gene Cuomo	Fitzwilliam, NH
	Paula Thompson	Fitzwilliam, NH
1/21/15	Daniel Pratt	Fitzwilliam, NH
	Tara Moynihan	Fitzwilliam, NH
5/30/15	David Bastarache	Fitzwilliam, NH
	Dawn Smith	Leominster, MA
6/27/15	Robert Koeth III	Washington, DC
	Jessica Bieber	Washington, DC
7/4/15	Alan Pinheiro	Fitzwilliam, NH
	Brenda Walkonen	Fitzwilliam, NH
7/11/15	Dennis Pratt	Fitzwilliam, NH
	Kim Cayea	Fitzwilliam, NH
7/25/15	Jonathan Davis	Fitzwilliam, NH
	April Reese	Fitzwilliam, NH
7/26/15	Scott Dupuis	Swanzey, NH
	Samantha Marcott	Fitzwilliam, NH

VITAL STATISTICS
Year Ending December 31, 2015

MARRIAGES (continued)

Date	Name	Residence
8/9/15	Saul Olyan	Fitzwilliam, NH
	Frederick Schockaert	Fitzwilliam, NH
9/6/15	Christopher Kitchen	St. Petersburg, FL
	Caitlin Tighe	St. Petersburg, FL
9/15/15	Karl Letourneau	Fitzwilliam, NH
	Shelby Paige	Antrim, NH
10/7/15	Richard C. Brackett	Fitzwilliam, NH
	Rebeckah Bullock	Fitzwilliam, NH
12/5/15	Frans K. Kero	Boden, Sweden
	Karen R. Goddard	Fitzwilliam, NH
12/13/15	Kevin Delaurie	Rutland, MA
	Johannah Contis	Rutland, MA



VITAL STATISTICS
Year Ending December 31, 2015

DEATHS

DATE	NAME	PLACE
1/23/15	Anthony Monteverde	Fitzwilliam, NH
1/30/15	Robert Gordon	Fitzwilliam, NH
3/13/15	Paula Thompson Cuomo	Fitzwilliam, NH
3/21/15	Gloria Despres	Manchester, NH
3/27/15	Herbert Gannon	Fitzwilliam, NH
4/27/15	Catherine Kier-Drew	Fitzwilliam, NH
5/8/15	Betty Vandersluis	Jaffrey, NH
5/19/15	Doris Goodwin	Fitzwilliam, NH
6/10/15	Donna Van Hillo	Jaffrey, NH
6/19/15	Douglas Aho	Fitzwilliam, NH
8/16/15	Roderic Beauregard	Fitzwilliam, NH
8/26/15	Eliza Popple	Fitzwilliam, NH
10/4/15	Dolores Monkton	Jaffrey, NH
10/26/15	Laura Reed	Peterborough, NH
11/2/15	Morris Nirenberg	Keene, NH

VITAL STATISTICS
Year Ending December 31, 2015

DEATHS (continued)

DATE	NAME	PLACE
11/19/15	Peter Woiciechowski, Jr.	Lebanon, NH
11/20/15	Elizabeth Woiciechowski	Lebanon, NH
12/2/15	Elizabeth Miller	Fitzwilliam, NH

2015 REPORT OF THE PLANNING BOARD

The first duty of the Planning Board is to prepare and amend a master plan to guide the development of the municipality. Planning Board regulatory duties include the review and approval of all subdivisions, boundary line adjustments, voluntary mergers and site plan review applications for commercial uses or multi-family residences. The Planning Board may recommend to the local legislative body amendments of the zoning ordinance.

On March 10, 2015 voters approved four proposed amendments recommended by the Planning Board; two amending the blasting ordinance and two the livestock keeping ordinance. This year, 2016, the Planning Board is recommending a new commercial and industrial noise ordinance aimed at protecting residents from exposure to excessive noises emitted from commercial and industrial development by regulating noise levels and sound quality. Following two changes made by the state legislature in 2015, which resulted in increased local authority over specific mining operations, the Board recommended amending the existing, but never implemented, mining ordinance passed in 2014. The amendment will allow certain mining operations in districts where it was prohibited in the past. This change will assure that the Planning Board can exercise local site plan review authority over these operations.

In the course of 2015, the Planning Board chairman and members were active in a coalition of southern NH towns seeking to stop a natural gas pipeline from being built through our town. Their work has included advocacy for policies that will protect property rights, the natural environment, the rural character of the town, and the health and welfare of our residents; communicating with our state and federal legislators; writing letters and attending meetings.

To further this goal the Planning Board amended the Site Plan Review regulations to include comprehensive regulation of large scale heavy construction for projects that cause disturbance of 3 acres or more, including construction of infrastructure, utility and distribution facilities.

During 2015, the Board conducted 12 preliminary consultations regarding proposed new businesses in Town, and 9 public hearings, one of which continues in 2016.

The Planning Board values input from Town residents and welcomes you to attend meetings; and encourages interested volunteers to serve on the Board as members or alternates. The Planning Board meets on the first and third Tuesdays of the month at 7:00 p.m. in the Town Hall. All meetings are open to the public.

Respectfully submitted,
FITZWILLIAM PLANNING BOARD

Terry Silverman, Chairman
Robin Peard Blais, Secretary
Suzanne Gray
Macreay Landy
Tom Parker
Paul Haynes, appointed 2015
Nancy Carney, Selectmen's Rep.

Paul Grasewicz, alternate
(resigned 2015)
Carlotta Lilback Pini, Vice Chair
(resigned 2015)

Sandra Gillis, Land Use Assistant

2015 REPORT OF THE ZONING BOARD OF ADJUSTMENT

The Zoning Board of Adjustment hears appeals for relief from zoning ordinance requirements. The Board considers the unique circumstances of each case and decides to grant relief, if warranted, based on specific criteria. They consider the impact of the proposed action on the neighborhood and the land, and whether it is in harmony with the purpose and intent of the zoning ordinance. The Board can't change zoning ordinances but is empowered to grant appeals in accordance with State Statute and local law as specified in the Land Use Code.

The Board considers appeals for Variances, Special Exceptions and Equitable Waivers of Dimensional Requirements, Appeals of Administrative Decisions and Motions for re-hearings.

During 2015 the Board of Adjustment deliberated on six cases:

1. Granted a Special Exception to expand a daycare center to allow more than 6 children in daycare at any one time located in the General Business District.
2. Granted a Variance to construct a new dwelling and remove an existing dwelling on property located in the Wetlands Protection District.
3. Granted a Special Exception to open a café within an existing business in the Village Center Business District.
4. Granted a Special Exception to build a two car garage with an accessory dwelling located in the Residential District.
5. One application for a variance was withdrawn by the property owner following the first hearing.

The Zoning Board of Adjustment meets the second Tuesday of the month, when they have an application before them. The Board invites and encourages all interested parties to attend hearings and meetings as noticed.

Respectfully submitted,

Steven Filipi, Chairman
Gretchen Wittenborg, Vice Chairman
Catherine Davis
John Ernst
Robert Handy
Sue Wood, alternate
Carmen Yon, alternate
Susan Silverman, Selectmen's representative
Sandra Gillis, Administrative Assistant
BOARD OF ADJUSTMENT

2015 REPORT OF THE HISTORIC DISTRICT COMMISSION

The mission of the Historic District Commission is to preserve structures and places of historic and architectural value; preserve a district in the municipality that reflects elements of its cultural, social, economic, political and architectural history; conserve property values; foster civic beauty; and maintain the existing architecture of the district. The Commission reviews all exterior construction located within the Historic District of Fitzwilliam through an application process and public meetings. They are also responsible for amendments to and adoption of regulations in accordance with State statutes.

In 2015, the Historic District Commissioners met six times and used the design guidelines to review eleven applications including: exterior modifications and repairs for residences, solar panel installation, roof replacement, signage, opening a new business, and the Library alcove roof replacement.

Applications for all exterior changes within the Historic District must come before the Commission for consideration and approval. The Commission meets on the second Thursday of each month at 4:00 p.m. in the Town Hall when there is a case before it. All meetings are open to the public and we encourage participation from all those interested.

Respectfully submitted,

John Fitzwilliam, Chairman
Kenneth Beckwith, Vice Chairman
Jean Camden
Helen Collins
Bill Davis
Chris Holman, Selectmen's Representative
Sandra Gillis, Administrative Assistant
HISTORIC DISTRICT COMMISSION

2015 REPORT OF THE CONSERVATION COMMISSION

The Fitzwilliam Conservation Commission continues its mission to protect the natural resources of the town.

Our work in 2015 began with the drafting of a motion to oppose the NED gas pipeline, proposed to run approximately 5.8 miles through Fitzwilliam. We filed a resolution with FERC, Governor Hassan, and state representatives, and have attended and spoken at numerous pipeline meetings and discussions throughout the year. We participated with a coalition of conservation commissions from communities along the proposed route who compiled and submitted to government officials a large volume of environmental concerns for the scoping process. We met with the Selectmen and the Southwest Region Planning Commission regarding the proposal, and continue to discuss and keep apprised of the latest happenings in this important matter.

We continue to maintain, monitor, and promote usage of our town's conservation areas. We have signed the conservation easement for the southern portion of the Katie Metzger Town Forest and worked with Selectmen to resolve a boundary issue uncovered by our surveyor at that property. We also reworked a new KMTF stewardship plan to better address the town's conservation goals after rejecting an earlier version of the plan that we found inadequate.

This year we officially added the former Menard lot to the Widow Gage Town Forest conservation easement, kept the kiosk stocked with trail maps and a box with a guest book, and increased our online presence. We hosted a trail clean-up event and reviewed the existing WGTF management plan. We participated in the Recreation Department's annual Winter Carnival with a morning hike led by member Hiel Lindquist. In March, we sponsored a general wetlands presentation by ecologist Jeff Littleton, as well as a wildlife tracking walk at the KMTF, where participants observed signs of fishers, grey fox, and bobcats.

We are working with Selectmen on the Prime Wetlands Project, for which voters appropriated $15,000 last year. We have co-hosted three public presentations about this project by environmental scientist, Dr. Rick Van de Poll and ask your continued involvement in the coming year. If approved by voters, a Primary Wetlands designation could strengthen protection for some of Fitzwilliam's most valued wetlands. The Commission also hosted a vernal pool presentation by the Harris Center and is exploring having a volunteer-based survey of vernal pools on conservation easement lands in the Spring.

Our Open Space sub-committee has completed its final mailing to property owners who may wish to conserve special properties. Our Commission maintains representation on the Monadnock Advisory Committee, the NH Association of Conservation Commissions and Monadnock Conservancy. Over the year, members of our Commission have participated in one site walk and attended two conferences. We contributed $500 to the Northeast Wilderness Trust in honor of the late Fred Slavic and his wife, Rosalind, now of Keene. Both were long-standing former members of the Commission; their beloved forest is slated to become a wildlife and wilderness sanctuary.

The Conservation Commission continues to operate on a bare bones budget and appreciates your support and volunteerism. Our meetings are held in the lower meeting room of the Town Hall every third Monday of the month at 7 p.m. Please join us if you have any questions, suggestions or concerns about how we can conserve Fitzwilliam's natural beauty and resources. You may email us at fitzconservation@gmail.com.

Respectfully submitted, Paul Kotila, Chairman; Richard Brackett; Barbara Green; Cheryl Norskey; Hiel Lindquist; Dorothy Zug; Jeanne Sable, Secretary

2015 REPORT OF THE CODE ENFORCEMENT OFFICE

The Code Enforcement office enforces regulations of the Fitzwilliam Land Use Codes, issues permits for construction, and occupancy permits for new home occupation after completion of construction.

Upon receipt of a written complaint, the Code Enforcement Officer performs an investigation, ensures compliance of construction permits to applicable zoning requirements, dedicates Emergency 911 numbers; and reviews all construction permit applications and plans. This review ensures safety from fire, flood and establishes that all other public requirements are met. Once a permit has been granted, the Code Enforcement Officer visits the property prior to the start of construction to determine that all setback requirements have been adhered to.

If you should have any questions with regard to permitting for construction please contact the Land Use Office to obtain a copy of the Construction Permit regulations. Please remember that all construction, renovation, demolition and changes to buildings require a permit. We have seen an increase of construction being completed in town without first obtaining a building permit approval. It is always best to check with our office prior to construction to determine if a permit is required. When applying for a permit, please remember to allow yourself enough time for the paperwork to be processed prior to the start date of construction.

In 2015, 61 construction permits were issued, with only two issued for new single-family dwellings. If you should have any questions with regard to building issues, please feel free to contact the Land Use Office at 585-9119.

Respectfully submitted,

Code Enforcement Officer

Depot Railroad Station

2015 REPORT OF THE ANIMAL CONTROL OFFICER

2015 was a relatively busy year for animal calls. There were calls for assistance ranging from dog complaints to crowing roosters and two stray Llamas. There were also several calls for wild animals such as skunks, bats, foxes, woodchucks, and raccoons.

This year there were calls for service for Moose and Deer vs. motor vehicle accidents as well as two dogs and three domestic cats killed by motor vehicles. It is important to keep dogs either tied, on a leash or under voice control at all times for everyone's safety and it is the law.

Please remember that you should contact the Police department for any animal complaints by calling 585-6565.

I would like to thank everyone in the community for their assistance and support this year.

In 2015 there were 91 calls for service:

- Dogs registered in Fitzwilliam
- Dog calls which include going to the Humane Society in Swanzey
- Cat calls also include going to the Humane Society in Swanzey
- Dog Bites
- Cases investigated for possible animal abuse

Respectfully submitted,

Warren S. Hall, Jr.
Animal Control Officer

2015 Report of the Economic Committee

The Economic Committee printed and distributed the third edition of the Fitzwilliam Business Brochure. This is available on the town website www.fitzwilliam-nh.gov under Boards and Commissions, Economic Committee. You may also find the brochure at businesses throughout town. In addition to business listing, the brochure also lists local attractions and includes a small map of the town. We have distributed the brochure to attendees of the NH Governor's Conference in Keene last May and attendees of the Fitzwilliam Annual Antiques Show in July. The online version will be updated periodically so if you have a business to add, let us know. Please contact us at fitzeconomic@fitzwilliam-nh.gov to be included or if you are a local business and would like some copies for distribution. The next printing will be in 2017. There is no fee to be listed, the funds for design and printing are provided by the Board of Selectmen.

There is now a Notice Board in front of the Town Hall for posting events and information for townspeople and visitors. Please see Debbie Favreau if you have an event or news you would like to post.

We are planning quarterly gatherings of business owners in 2016. The first event is taking place at The Flip Side Grille, on February 8th at 6:00 p.m. The topic is using social media to promote your business and the importance of having a web presence. Guest speakers are Melanie Patterson, a business coach with Heart Centered and Profitable and Robin Snow of CharlesWorks web design.

We thank Steve Swallow for his service on the committee over the past few years. Steve moved out of Fitzwilliam, we wish him well on his next adventure. We welcome Clare Rose Howard of Covey House and Fedor Berndt of Car Guyz as new committee members.

Many residents and Fitzwilliam business owners have attended our meetings and we welcome your input and suggestions. The more input, the better. We are looking for one member and two alternates to join our committee. We meet at the Town Hall in the lower meeting room on the first Monday of the month at 7:00 p.m. Everyone is welcome.

Respectfully submitted,

Suzanne Gray, Chair
Bradley Miller, Vice Chair
Carl (Skip) Hagstrom
Clare Rose Howard
Fedor Berndt

Annual Report of the Elliot Institute Trust Fund of Fitzwilliam
Year ending December 31, 2015

Once again the generosity of funds from the Elliot Institute Trust fund provided for enjoyable entertainment for "Concerts on the Common" during the summer months. These programs were scheduled from 7:00 – 8:30 p.m., and included jazz groups, folk music, a storyteller, and concert bands.

Summer Schedule

Date	Event	Attendance
Thursday, July 16th	Tattoo	142 (+7 dogs)
Thursday, July 23rd	The Youngest Sun	72 (rain)
Thursday, July 30th	The Stockwell Brothers	42 (rain)
Thursday, August 6th	Brattleboro American Legion Band	95 (+1 llama, and 3 dogs)
Thursday, August 13th	Simon Brooks, Storyteller (Co-Sponsored with the Friends of Fitzwilliam Library)	65
Thursday, August 20th	Studio Two – Beatles Tribute Band	103

All events were held outside on the common except for the July 23rd and 30th concerts which were held in the Town Hall upper hall due to rain.

We thank the members of the Fitzwilliam Community Church who were willing to loan us chairs to help with some of the concerts.

Respectfully submitted by,

William C. Davis, Trustee
Macreay Landy, Trustee
Carolyn Edwards, Trustee

HOME HEALTHCARE, HOSPICE AND COMMUNITY SERVICES
REPORT TO THE TOWN OF FITZWILLIAM
JANUARY 1, 2015 TO DECEMBER 31, 2015

ANNUAL REPORT

In 2015, Home Healthcare, Hospice and Community Services (HCS) continued to provide home care and community services to the residents of Fitzwilliam. The following information represents HCS's activities in your community over the past twelve months.

SERVICE REPORT

SERVICES OFFERED	SERVICES PROVIDED
Nursing	854 Visits
Physical Therapy	273 Visits
Occupational Therapy	42 Visits
Medical Social Worker	109 Visits
Outreach	9 Visits
Home Health Aide	351 Visits
Chronic Care	1,792 Hours
Healthy Starts	18 Hours
Meals-On-Wheels	2,092 Meals

Total Unduplicated Residents Served: 85

Hospice services, geriatric care management and regularly scheduled "Nurse Is In" clinics are also available to residents.

FINANCIAL REPORT

The actual cost of all services provided in 2015 with all funding sources is projected to be $416,070.00.

These services have been supported to the greatest extent possible by Medicare, Medicaid, other insurances, grants and patient fees. Services that were not covered by other funding have been supported by your town.

For 2016 we request an appropriation of $2,040.00 to continue to be available for home care services and an appropriation of $1,255.00 for the Meals-On-Wheels program.

For information about services, residents may call (603) 352-2253 or 1-800-541-4145, or visit www.HCSservices.org.

Thank you for your support of home care services.

2015 SOUTHWESTERN COMMUNITY SERVICES

$196,412.26 - Direct Assistance to Fitzwilliam Residents

451 - Total Units of Service Provided in Fitzwilliam

$435.50 – Average Benefit per Unit of Service

First and foremost, Southwestern Community Services would like to thank the citizens of Fitzwilliam for your support. With the Town of Fitzwilliam's support, southwestern Community Services provides assistance to residents through transitional housing and emergency shelter programs, workforce and senior rental housing, education and child-care, nutrition and health, energy conservation, utility programs, day and employment services for developmentally disabled individuals, and workforce development for clients and dislocated workers.

SCS now requests 1% of the amount of direct support that SCS invested into that community in the previous program year. This means that from year to year the amount of the town funding requests will change. For example, if next year Fitzwilliam sees a decrease in the amount of direct support that SCS provides, Fitzwilliam will also see a decrease in the amount of funding that SCS requests from the town.

We look forward to future cooperation between SCS and Fitzwilliam. We always welcome visitors and encourage you to stop by our offices in Keene or Claremont for a tour and to further discuss the services we are able to offer.

Jamie L.J. White
Program Associate

Library Program

2015 REPORT OF THE MONADNOCK ADVISORY COMMISSION

The Monadnock Advisory Commission was created by State Statute and is charged to advise and guide the Department of Resources and Economic Development on the management of lands on Monadnock, Gap and Little Monadnock Mountains. State law allows the Commission to accept tax deductible donations. MAC is a primary source for search and rescue supplies and equipment.

At MAC meetings held on February 5th and November 12th at the Jaffrey Civic Center, State Park Manager, Elizabeth Kintz, reported on attendance and income, trail conditions and upkeep. Phil Bryce, Director of Parks, informed us of plans for improvements to Park infrastructure. Peter Palmiotto, Antioch University, gave updates on the MERE Project (Monadnock Ecological Research & Education Project). Carrie Deegan, SPNHF, reported on the 10th Annual Trail week projects completed and how the 2014 Trails Assessment guided the focus.

During last winter's heavy snow season, much of the Park staff's time was spent cleaning up from the previous storm, preparing for the next, and making sure hikers were prepared for the conditions.

Mid-April saw a visitation increase as the winter's snow melted. As the weather improved, the high use trend continued through the summer, into the fall and all the way through the end of the year. Columbus Day weekend saw some of the highest visitation numbers in the park's history. The three staffed trailheads (Head-Quarters, Gilson Pond Area and the Old Toll Road) saw over 8,000 visitors over the course of the weekend. The year's attendance at those same trailheads totaled 120,000. Fees paid via Iron Rangers at the unmanned trailheads Dublin and Marlborough indicate nearly 700 additional hikers.

The Monadnock State Park staff responded to 21 search & rescues requiring a total of 241 staff hours (the longest taking over 12 hours to resolve). Some of these calls required coordination with NH Fish & Game, DHART, Jaffrey-Rindge Memorial Ambulance Service, Jaffrey Fire & Rescue, area Police Departments, and other rescue organizations.

Commission Members:
Robin Haynes Blais, Chairman - Fitzwilliam
Heil Lundquist - Fitzwilliam
Ed Germain - Dublin
Sterling Abrams - Dublin
Ann Royce - Jaffrey
John Smith - Jaffrey
Polly Pattison - Marlborough
Dan Rogalski - Marlborough
David Adams - Troy
Donald Upton - Troy
Phil Bryce, Director of Parks
Ken Desmarais, Forests & Lands
Carrie Deegan, SPNHF
Elizabeth Kintz, State Park Manager
Jeffrey Rose, Commissioner of DRED

2015 REPORT OF NORTHEAST RESOURCE RECOVERY ASSOCIATION

"Partnering to make recycling strong through economic and environmentally sound solutions"

Dear NRRA Member,

As a member of Northeast Resource Recovery Association (NRRA), your community has access to all the services of this first in the nation, 35-year old recycling cooperative. Your member-driven organization provides you with:

- Up-to-date **Technical Assistance** in waste reduction and recycling including solid waste contract negotiations;
- **Cooperative Marketing** to maximize pricing and **Cooperative Purchasing to** minimize costs;
- Current **Market Conditions** and Latest **Recycling Trends, both regionally and nationwide**;
- **Innovative Programs** (i.e. Dual Stream, Consolidation and Single Stream);
- **Educational and Networking Opportunities** through our Annual Recycling Conference, our Monthly "Full of Scrap" email news, monthly Marketing meetings, **members' only website**, workshops and Fall Facility Tours;
- **School Recycling Club** - a program to assist schools to promote or advance their recycling efforts;
- **NH DES Continuing Ed Credits**;
- **NH the Beautiful Signs, Grants, Bins and Recyclemobiles.**

NRRA membership has grown to include more than 400 municipalities, businesses and individuals in New Hampshire, Vermont, Massachusetts, Connecticut and Maine. NRRA, as a non-profit organization, is unique in that we do not charge a "brokerage fee" or work to maximize profit gains, but rather has a minimal "Co-op" Fee" which is re-invested to further your recycling programs and solid waste reduction efforts in schools and municipalities.

Through your continued support and dedication, NRRA has assisted our members to recycle over 63,573 tons in fiscal year 2014-2015!

Please contact NRRA at 800-223-0150 / 603-736-4401 or visit our website at www.nrra.net

STATE OF NEW HAMPSHIRE
Executive Council
STATE HOUSE ROOM 207
CONCORD, NEW HAMPSHIRE 03301
(603) 271-3632 FAX: 271-3633

MARGARET W. HASSAN, GOVERNOR

EXECUTIVE COUNCILORS
CHRISTOPHER T. SUNUNU
JOSEPH D. KENNEY
CHRISTOPHER C. PAPPAS
COLIN VAN OSTERN
DAVID K. WHEELER

Annual Report from Executive Councilor David Wheeler

It is an honor to serve the thirty-three communities of District 5 as a member of the New Hampshire Executive Council. The five councilors work with the Governor to ensure taxpayer's money is spent wisely, state government runs efficiently, and the most qualified individuals are hired to fill executive branch and judicial positions.

New Hampshire's unique form of government with all its checks and balances is the first and last of its kind in the nation. In 2015, we held 24 Governor and Executive Council meetings where approximately 1,000 items were considered for approval with an estimated dollar amount of over 6 billion dollars.

During the summer months, the Governor and Council meetings are conducted in various communities throughout the state. This summer, official meetings were held in Cornish, Dover, Manchester, Mason, Newport and Portsmouth. The Council held many public hearings and confirmed 3 judicial positions for the Circuit Court, and 2 for the Superior Court as well as confirmed Commissioners for the Department of Transportation, Department of Administrative Services, Department of Information Technology and the Public Utilities Commission. In addition we attended several information sessions on the State's Managed Care Health plan.

The Councilors also held meetings throughout each Council District to gain input from the regional planning committees for the State's Ten Year Highway Plan. In December we forwarded our final draft to the Governor for review who will then forward it to the legislature for review and funding.

The Governor and Council, under Article 50 of the State Constitution, called for a Special Legislative Session to address the heroin and opioid epidemic that is facing our state. A special study committee will present their findings and recommendations to the full legislative body in January.

I have attended many public events on the proposed high- pressure natural gas transmission line that would run through many towns in Council District Five. Speaking against this project will continue to be a high priority for me in 2016.

Sincerely,

David K Wheeler
Executive Councilor

DISTRICT ONE	DISTRICT TWO	DISTRICT THREE	DISTRICT FOUR	DISTRICT FIVE
JOSEPH D. KENNEY	COLIN VAN OSTERN	CHRISTOPHER T. SUNUNU	CHRISTOPHER C. PAPPAS	DAVID K. WHEELER
P.O. Box 201	P.O. Box 193	71 HEMLOCK COURT	229 KOSSUTH STREET	523 MASON ROAD
UNION, NH 03887	CONCORD, NH 03302	NEWFIELDS, NH 03856	MANCHESTER, NH 03104	MILFORD, NH 03055
TELEPHONE: 473-2509	TELEPHONE: 230-5848	TELEPHONE: 659-1187	TELEPHONE: 967-8488	TELEPHONE: 673-6062

OFFICIAL RESULTS FOR FITZWILLIAM, NH
TOWN ELECTION
March 10, 2015

For Selectman – 3 Year Term
Vote for not more than **ONE**:

Susan L. Silverman 262
Write-In 41

For Fireward - 3 Year Term
Vote for not more than **ONE**:

Edwin O. Mattson, Jr. 321
Write-In 3

For Budget Committee Member – 3 Year Term
Vote for not more than **TWO**:

Winston Wright 298
Natasha Michaelson 261
Write-In 4
Write-In

For Trustee of the Trust Funds – 3 Year Term
Vote for not more than **ONE**:

June E. Parker 310
Write-In 2

For Trustee of the Library – 3 Year Term
Vote for not more than **ONE**:

Richard Goettle IV 306

Write-In 1

TOTAL VOTES CAST: 377

Votes cast by Absentee 18
Voters on checklist at opening of polls: 1,637
Voters on checklist at closing of polls: 1,648
%voter turnout: 23%

For Cemetery Trustee – 3 Year Term
Vote for not more than **ONE**:

Edwin O. Mattson, Jr. 317
Write-In 2

For Planning Board Member – 3 Year Term
Vote for not more than **TWO**:

Terry Silverman 239
Robin Haynes Blais 281
Write-In 18
Write-In

For Commissioner of Plante Memorial Park – 1 Year Term
Vote for not more than **THREE**:

Edwin O. Mattson, Jr. 312
Write-In 12
Write-In winner Jodi Mattson 3
Write-In winner Jill Mattson 2

THE STATE OF NEW HAMPSHIRE
TOWN OF FITZWILLIAM
TOWN WARRANT 2015

To the inhabitants of the Town of Fitzwilliam, in the County of Cheshire, in said State of New Hampshire, qualified to vote in town affairs, you are hereby notified to meet at the Town Hall in said Fitzwilliam on Tuesday, the 10th of March next between eleven (11:00) o'clock in the forenoon and seven (7:00) o'clock in the afternoon to act on issues required to be voted on by ballot (Articles 1 though 6) and to meet at seven (7:00) in the afternoon to act on the business matters of the Town (Articles 7 through 24). The polls will be open on ballot issues not later than 11:00 a.m. and close not earlier than 7:00 p.m., or such later time as shall be authorized by a vote of the Town.

ARTICLE 1. To bring in your votes for the election of one Selectman for three years; one Fireward for three years; two Budget Committee Members for three years; one Trustee of the Trust Funds for three years; one Trustees of the Library for three years; one Cemetery Trustee for three years; two Planning Board members for three years; and three Commissioners of Plante Memorial Park for one year.

ARTICLE 2. To see if the Town will vote to amend Chapter §110 Blasting Ordinance, by adding new paragraph B. as follows:

In no case shall any blasting be allowed to take place within any wetland so designated by the Town of Fitzwilliam Land Use Ordinances.

Yes 301 No 70
(Recommended by the Planning Board)

ARTICLE 3. To see if the Town will vote to amend Chapter §110 Blasting Ordinance by adding new Section 5 A.1. as follows:

1. Blasting for agricultural purposes, such as clearing fields, are not exempt from the permitting process, except as described in § 110-4, A. above; however, the Blasting Administrator may, after a site visit to the subject location, waive certain application requirements and standards, upon a determination that the purpose and intent of this ordinance can still be met.

Yes 290 No 84
(Recommended by the Planning Board)

ARTICLE 4. To see if the Town will vote to amend Chapter §110 Blasting Ordinance by adding the following phrase to Chapter 110, Section 6, Application Form:

A properly executed application form, "available from the Selectmen's Office" shall be submitted …

Yes 305 No 69
(Recommended by the Planning Board)

ARTICLE 5. To see if the Town will vote to amend Chapter 127, Section 8, F. Livestock Keeping, by adding the following new paragraph (f):

(f) Roosters. The keeping of roosters, whether as part of a commercial agricultural use or a home-based agricultural use is permitted: however, in order to ensure the right to peace and privacy of neighbors and abutters, roosters must be kept between dusk and dawn within a fully-enclosed structure.

Yes 191 No 181
(Recommended by the Planning Board)

Article. 6. (By Petition) To see if the town will vote to amend Chapter 127 - Land Usage, Article III, Section 127-8, to add the following ordinance:

Fowl Keeping Ordinance:

No fowl shall at any time be kept on premises not classified as an agricultural, farm, or rural district within the Town of Fitzwilliam except as permitted and regulated under this ordinance. For the purpose of this ordinance, fowl refers to domesticated birds that are capable of producing eggs, meat or feathers. Noisy fowl are defined as roosters, peacocks, guinea hens, turkeys, geese, and other like species capable of placing an undue burden on neighbors due to noise.

Any person keeping fowl on premises in agricultural, farm, or rural districts on land comprising of 3 acres or more shall have their fowl remain on their property at all times and follow the suggested guidelines as outlined in the existing town ordinance of best practices as developed by the state of NH,

Any person keeping fowl on premises not in agricultural, farm, or rural districts on land comprising of less than 3 acres, and designated as residential or business shall comply with the following:

A. No more than one (1) noisy fowl shall be kept on the premises.
B. The fowl shall be kept, between the hours of 7:00 p.m. and 7:00 a.m., within a fully enclosed structure designed to minimize noise. Such structure to be designed with the ability for windows, doors, and other openings to be shrouded to help eliminate noise between such hours,
C. The person shall not allow or permit such fowl at any time to annoy another person's reasonable right to peace or privacy by making loud or continuous noise where such noise is plainly audible between the hours of 7:00 a.m. and 7:00 p.m. at a distance of 150 feet from the premises where the fowl are kept, or between the hours of 7:00 p.m. and 7:00 a.m. at a distance of 50 feet from the premises where the fowl are kept, or when such noise is continuous in excess of 10 minutes.
D. The Fowl will remain penned or fenced on their respective property in a manner to which they would not be allowed to encroach on neighboring properties.
E. All by products and facilities housing such fowl shall be kept in a manner that does not impact neighboring properties in reference to odor,
F. The provisions of this article may be enforced pursuant to authority of the Board of Selectmen and/or their designee and may be enforced upon enactment by the Animal Control Officer, a Fitzwilliam Police Officer, and/or any other law enforcement officer with jurisdiction with the Town of Fitzwilliam,

Enforcement of this ordinance will be progressive in nature and violations will be non-criminal offenses. First documented offense will consist of a written warning to owner of said fowl. Second and subsequent violations will consist of civil forfeitures in the amount of 25.00, 50.00, and 100.00

respectively. Failure to pay civil forfeiture may result in forwarding the complaint to the district court for resolution. The Town of Fitzwilliam after issuance of three escalating civil forfeitures will deem the fowl as nuisances and will prohibit the keeping of said fowl on the premises.

Yes 69 No 293
(Not Recommended by the Planning Board)

Moderator Prigge called the business session of the Town Meeting to order at 7:16pm. Moderator Prigge lead the assembly in the Pledge of Allegiance. Reverend Lynda Tolton read a blessing. Moderator Prigge reviewed the procedure of Town Meeting. Moderator Prigge stated that initial votes will be voice votes but if necessary voter cards will be used, which were distributed at check-in.

Selectman Carney moved that the entire warrant not be read; Martin Nolan 2nd. Motion passed in the affirmative.

ARTICLE 7. To hear and act upon the reports of Agents, Committees and Officers, heretofore chosen.

Selectman Carney moved the passage of the article as written; motion 2nd. Selectman Carney noted that the 2014 Annual report was dedicated to Jim Ayers. She shared several stories about Mr. Ayers. Selectman Carney recognized Paula Thompson-Cuomo, Town Administrator, who retired in February after almost 20 years of service to the Town. She also recognized Debbie Favreau, acting Town Administrator, for all her hard work and stepping up. Selectman Carney thanked all the board members, department heads, volunteers and elected officials for their service and time.

*Passed in the **affirmative.***

ARTICLE 8. To see if the Town of Fitzwilliam will adopt the following resolution regarding the proposed Tennessee Gas Pipeline Company LLC project (the Northeast Energy Direct Project "Project") to construct and operate a 30-36 inch design capacity high pressure natural gas pipeline through the Town of Fitzwilliam projected to be co-located with a Public Service Company of New Hampshire (PSNH), now known as Eversource high voltage power transmission corridor, to wit:

Whereas, because of the adverse impacts construction, operation and maintenance of the Project will have on the Town of Fitzwilliam, its historic, rural character and aesthetics; the threat the project poses to Town surface waters, groundwater aquifers, wetlands, lakes, ponds, rivers and streams; the threat of contamination of Town water supplies and the water wells of Town citizens; the threat to Town recreational and conservation areas; the threat of the taking Town and private property by eminent domain; and the threat to the economic well-being and tax base of the Town and to the property values of property owners; the threat to the health and safety of the Town residents and property posed by a large capacity high pressure gas pipeline carrying flammable liquid natural gas in close proximity to high voltage power transmission lines; and,

Whereas, the Project violates the carefully crafted letter and spirit of the 2012 Fitzwilliam New Hampshire Master Plan which bears the theme: "Growth is inevitable and desirable, but the destruction of community character is not. The

question is not whether your part of the world is going to change. The question is how"; and,

Whereas, the Project violates the carefully crafted provisions of the Town of Fitzwilliam Planning and Zoning Ordinances; and,

Whereas, the Project, because the preemptive effect of Chapter RSA 162-H, Energy Facility Evaluation, Siting, Construction and Operation, violates the inherent right of the people of the Town of Fitzwilliam to govern their own community, including, without limitation, the rights guaranteed by Article 1 of the New Hampshire Constitution-Bill of Rights that all government of right originates from the people, is founded in consent, and is instituted for the general good; and

Whereas, the people of the Town of Fitzwilliam find that the construction of the Project violates the rights of the people of the Town of Fitzwilliam, their environment and neighborhoods by threatening their health, safety and welfare; and,

Whereas, by the adoption of this Warrant, the voters of the Town of Fitzwilliam direct the Board of Selectmen to challenge the Project in such judicial, legislative and administrative bodies, both federal and state, as have jurisdiction over the project because:

1. Construction, operation and maintenance of the Project will include drilling, blasting, rock crushing and excavation using heavy equipment and trucks, causing the contamination of surface and ground water from blasting emulsions and compounds; air contamination from dust and debris; and air contamination from diesel exhaust from crushers, heavy equipment and trucks; and,

2. Construction, operation and maintenance of the Project threatens injury and damage to the health and safety of Town residents and their property because of the proximity of a large high pressure gas pipeline carrying flammable natural gas to high voltage power transmission lines; and,

3. Operation and maintenance of the Project threatens injury and damage to wildlife and indigenous plants and trees because of the use of herbicides and poisons in the pipeline right of way both from air born transmission and from leaching into surface and ground waters; and,

4. Construction, operation and maintenance of the Project threatens injury and damage to the irreplaceable historical and rural character of the Town and aesthetics of the Town, in violation of the letter and spirit of the 2012 Fitzwilliam Master Plan, and Town Planning and Zoning Ordinances; and,

5. Construction, operation and maintenance of the Project threatens adverse impacts on Town lakes, rivers, streams, brooks, estuaries, wetlands, surface and ground waters; and,

6. Construction, operation and maintenance of the Project threatens adverse impacts to Town forest lands, recreational and conservation areas; and,

7. Construction, operation and maintenance of the Project will require the involuntary taking of Town property by the pipeline company, including precious conservation and recreation property, by eminent domain in violation of Article 12- a of the New Hampshire Constitution the provision that property cannot be taken for private use; and,

8. Construction, operation and maintenance of the Project will require the involuntary taking of private property by the pipeline company by eminent

domain in violation of Article 12-a of the New Hampshire Constitution the provision that property cannot be taken for private use; and,

9. Construction, operation and maintenance of the Project threatens the economic well-being and aggregate tax base of the Town.

Therefore, be it resolved that the Town of Fitzwilliam, acting through its Board of Selectmen, shall undertake such action as necessary to protect the Town of Fitzwilliam from the threat to the Town of Fitzwilliam's right to govern the conduct of projects within its borders and to protect the Town and its residents from the adverse impacts of the Project in such judicial, legislative and administrative bodies, both federal and state, as have jurisdiction in the matter, or take any action thereon.

Selectman Silverman moved the passage of the article as written; motion 2nd. Selectman Silverman stated that the Board of Selectmen prepared this article and believes it is an important first step to protect the Town from the Project. She emphasized that this does not mean the Project will not happen but will give the tools to work on protecting the Town. This gives the Town an advantage and sends the message about the Town's position. M. Buonomono stated that it is a very narrow article and actually names a company; what keeps another company from coming and doing same project. Silverman explained the Board has worked with an attorney to create the article and specific language within the article and trusts their expertise. Silverman stated this is most likely going to be a long process and this is the first step. She continued to say that any legal action would be very expensive but the Town has been contacted by "PLAN" different municipalities to share legal costs. Also, SWRPC is working to coordinate the joining of municipalities. The Town is not in this alone; regional impact. M. Nolan stated that broadening the scope may have an adverse impact. Broadening to say, for example, no pipeline at all, would mean cannot have any line of any nature come through town even if wanted. It was noted from the audience that the final paragraph of the article gives the Board of Selectmen the authority to do what they can to stop this Project and that's what the Town wants.

*Passed in the **affirmative** (to a round of applause).*

Selectman Silverman moved to not reconsider the article; motion 2nd.

Motion passed in the affirmative.

ARTICLE 9. To see if the town will vote to raise and appropriate the Budget Committee recommended sum of 1,953,591 for general municipal operations, or take any action thereon. The Selectmen recommend 1,964,088. NOTE: This warrant article (operating budget) does not include appropriations voted in any other warrant articles.

Budget Chairman Hagstrom moved the article as written; motion 2nd.
*P. Wahling moved to amend the Selectmen's stipend from $5000.00 annually to $3000.00 annually. Amendment 2nd. Wahling gave Moderator Prigge the amendment in writing. G. Heald spoke in appreciation of the Selectmen and stated he believes the stipend should remain at $5000.00. Moderator Prigge called for a motion on the amended article. P. Wahling moved; motion 2nd. Amendment **failed**.*

*Moderator returned to original vote on budget of $1,953,591. Moved and 2nd. Passed in the **affirmative**.*

ARTICLE 10. To see if the town will vote to raise and appropriate the sum of $325,000 to be added to the Roads Repair and Maintenance Expendable Trust Fund created by ARTICLE #8 of the 2011 Town Meeting, or take any action thereon. (Recommended by Budget Committee, Recommended by Board of Selectmen)

Road Agent Cuomo moved the article as written; 2nd. There was no discussion on this article.
*Passed in the **affirmative.***

ARTICLE 11. To see if the town will vote to raise and appropriate the sum of $7,500 to be added to the Capital Reserve Fund created by ARTICLE # XVIII of the 1986 Annual Meeting for the purchase of Highway Department Equipment, or take any action thereon. (Recommended by Budget Committee, Recommended by Board of Selectmen)

Road Agent Cuomo moved the article as written; 2nd. A. Rickheit asked if this money was in anticipation of purchasing specific capital equipment. G. Cuomo stated that it was to be used to replace a sander but he found one and has already purchased this equipment. This is to basically return the funds withdrawn. G. Cuomo stated he does not anticipate any purchases at this time.

*Passed in the **affirmative**.*

ARTICLE 12. To see if the town will vote to raise and appropriate the sum of $10,500 to be added to the Town Buildings Maintenance and Repair Expendable Trust Fund created by ARTICLE #24 of the 2005 Annual Town Meeting, or take any action thereon. (The selectmen proposed the following projects for 2014:replacing handicap ramp, sign in front of Public Safety Building, redoing the Honor Roll on Town Hall, refinishing floors on left side of Town Hall, and any other projects as needed) (Recommended by Budget Committee, Recommended by Board of Selectmen) Moderator Prigge noted 2014 should read 2015.

Selectman C. Holman moved the article as amended to read "the following projects for 2015"; 2nd. Selectman Holman explained that the funds are basically used to keep town buildings in good repair. Selectman Holman gave examples of the projects in 2014. There was no further discussion.

*Passed as amended in the **affirmative.***

ARTICLE 13. To see if the town will vote to raise and appropriate the sum of $10,000 to be added to the Revaluation Capital Reserve Fund created by ARTICLE #17 of the 1995 Annual Meeting, or take any action thereon. (Recommended by Budget Committee, Recommended by Board of Selectmen)

Selectman Silverman moved the article as written; 2nd. Selectman Silverman explained that the Town has a contract with Avitar Associates of NE for assessing and the state requires a town wide sales study every 5 years. Fitzwilliam's is due to be completed in 2017. These funds are being set aside to save towards the study.

*Passed in the **affirmative**.*

ARTICLE 14. To see if the town will vote to raise and appropriate the sum of $5,000 to create digital and duplicate sets of Cemetery records and archive same, for all town cemetery records, to be non-lapsing for up to two years, or take any action thereon. Note: this is the second phase of a three phase project.
(Recommended by Budget Committee, Not Recommended by Board of Selectmen)

G. Mattson moved the article as written; 2nd. A. Rickheit asked why the Board of Selectmen were not supporting the article. Selectman Silverman explained that the Budget Committee and the Board of Selectmen do not always agree during the budget process. She stated that the Selectmen looked at the bottom line of the warrant and looked for areas that could be reduced or postponed. The digitizing of records, although important, could be postponed. Selectman Silverman also said that it had recently been brought to the Boards attention that grants are available for such work and they would like to pursue that. It was commented from the audience that the project won't be any cheaper next year and that the effect on the overall budget was minimal.

*Passed in the **affirmative**.*

ARTICLE 15. To see if the town will vote to raise and appropriate the sum of $10,000 to be added to the Capital Reserve Fund created by ARTICLE # 11 of the 1969 Annual Meeting for the purchase of a fire department vehicle, or take any action thereon. (Not Recommended by Budget Committee, Recommended by Board of Selectmen)

W. Hall moved the article as written; 2nd. J. Hogan asked why the Budget Committee was not supporting the article. N. Carney said that the Budget Committee looked at the bottom line and thought that since the fire department had purchased a truck the addition to CRF could be skipped in 2015. M. Nolan stated he believes the overall budget is too high but he cannot see where major cuts could be made without effecting services. This savings can be postponed.

*Voted in the **negative**. Article **failed**.*

ARTICLE 16. . To see if the town will vote to raise and appropriate the sum of $15,000 to complete a Prime Wetlands Study, said appropriation to be Non Lapsing up to three years, or take any action theron. (Recommended by Budget Committee, Recommended by Board of Selectmen)

Selectman Silverman moved the article as written; 2nd. Selectman Silverman reviewed why the Board of Selectmen recommended the article; protect watershed. Silverman said that she believes the bodies of water in town are very precious to the residents. She stated that if the article passes the Board would be seeking proposals and that they would also be looking for active participation from residents. A. Rickheit said the article reads to complete a Prime wetlands study; is there a partial study. Silverman stated the town has the Natural Resources Inventory.

*Passed in the **affirmative**.*

ARTICLE 17. To see if the town will vote to raise and appropriate the sum of $50,000 to replace the roof at the Public Safety Building, or take any action

thereon. (Recommended by Budget Committee, Recommended by Board of Selectmen)

Selectman Holman moved the article as written; 2nd. Selectman Holman explained experiencing major leaks.

*Passed in the **affirmative**.*

ARTICLE 18. To see if the town will vote to raise and appropriate the sum of $29,100 to purchase Tax Map 21 Lot 35-01 from the State of NH subject to the following conditions; parking remain open to the public, storm water BMP's are followed to avoid storm water runoff into the lake as the result of at least a 1-inch storm event; a forested buffer near the road is maintained and DES permits are obtained if needed, or take any action thereon. (Recommended by Budget Committee, Recommended by Board of Selectmen)

T. Silverman moved the article as written; 2nd. T. Silverman explained this is 2nd phase of boat ramp project. This would help control development. It is 1.54ac. across East Lake Rd. from boat ramp. A. Rickheit stated this is presently State land. Town does not want the State to sell to private party. The State has given Town first option.

*Passed in the **affirmative.***

ARTICLE 19. To see if the town will vote to raise and appropriate the sum of $5,175 to repair the Library roof and interior water damage, or take any action thereon. (Recommended by Budget Committee, Recommended by Board of Selectmen)

N. Noyes moved the article as written; 2nd. There was no discussion on this article.

*Passed in the **affirmative**.*

ARTICLE 20. To see if the town will vote to raise and appropriate the sum of $5,000 to create an Expendable Trust Fund under the provisions of RSA 31:19a, for the purpose of fire vehicle and equipment repairs, and further name the Board of Selectmen as agents to expend from said fund in the best interest of the town, or take any action thereon. (Recommended by Budget Committee, Recommended by Board of Selectmen)

W. Hall moved the article as written; 2nd. Selectman Carney explained this is at the suggestion of the Board of Selectmen. Fire equipment/truck repair can be very expensive and this helps to save a little at a time instead of incurring a major expense. Can be saved in smaller amounts.

*Passed in the **affirmative**.*

ARTICLE 21. (By Petition) To see if the town will vote to raise and appropriate the sum of $5,000 to be added to the Conservation Land Expendable Trust Fund created by Article #19 of the 2005 Annual Town Meeting. (Not recommended by Budget Committee, Not Recommended by Board of Selectmen)

P. Kotila moved the article as written; 2nd. Kotila explained that they were just notified that an anonymous donor will add $2,000.00 if articles passes. Kotila stated that the current balance of fund is approximately $12,400.00 and the Conservation Commission would like to start adding to fund again. He stated they have made good use of the funds in the past.

*Passed in the **affirmative**.*

ARTICLE 22. To see if the Town will vote to completely discontinue a portion of the width of Church Street, Pleasant Street and Perry Road, as shown on a plan entitled "Highway Layout of Church Street, Pleasant Street and Perry Road" with the result of leaving all three streets with a width of two rods; and further, to clarify the legal status of that portion of Pleasant Street that boundaries Tax Map 29 Lot 13, Tax Map 29 Lot 14, Tax Map 29 Lot 15 and Tax Map 29 Lot 16, which has been dedicated to public use by all landowners abutting thereto, by accepting the said portion of the said road, as a Class V highway, with the location and width as shown on the said plan, or take any action thereon.

Selectman Silverman moved clarification of Article 22: To see if the Town will vote to completely discontinue a portion of the width of Church Street, Pleasant Street and Perry Road, as shown on a plan entitled "Highway Layout of Church Street, Pleasant Street and Perry Road" **dated January 30, 2015** with the result leaving all three streets with a **variable** width; and further, to clarify the legal status of that portion of Pleasant Street that boundaries Tax Map 29 Lot 13, Tax Map 29 Lot 14, Tax Map 29 Lot 15 and Tax Map 29 Lot 16, which has been dedicated to public use by all landowners abutting thereto, by accepting the said portion of the said road, as a Class V highway, with the location and width as shown on the said plan, or take any action thereon.

S. Silverman moved the article as amended; 2nd. Selectman Silverman explained that homes/garages/structures are within Town ROW. The owners are not able to even repair what they have because of setback regulations. This article reflects what actually exists. The travel portion will remain as it is. There was no discussion.

*Passed in the **affirmative**.*

ARTICLE 23. To see if the Town will vote the change the elected term of Plante Memorial Park Commissioners from a one year term to three year staggered terms, or take any action thereon.

Selectman Holman moved the article as written; 2nd. Selectman Holman stated that this is basically "housekeeping" to make this office more consistent with other offices.

*Passed in the **affirmative.***

ARTICLE 24. Resolved that the state of New Hampshire provide a comprehensive meaningful system of funding for state education needs. To see if the Town will vote to ask our governor and our state legislators to reform state funding for education with that reform to be directed to significant reduction of property taxes. The record of the vote approving this article shall be transmitted by written notice from the Selectmen Board to the governor and state

legislators informing them of the instructions from their constituents within 30 days of the vote, or take any action thereon. (This article is non-binding)

Selectman Carney moved the article as written; 2nd. A. Rickheit questioned if there was some specific legislative proposal. Selectman Carney stated the Board received a request from State Rep. to add this article.

Passed in the ***affirmative.***

Motion to adjourn; motion 2nd.
Meeting adjourned at 8:28pm.

Respectfully submitted,

Heidi L. Wood
Town Clerk

2015 PROPERTY TRANSFERS

Dated	Map	Lot	Grantor	Current Owner	Sale Price
01/15/2015	25	1	WHITE RICHARD	WHITE, LAURA, COREY, GABRIELLE	Family
01/16/2015	7	28-12	SMITH RONALD N + PAULINE	DANKET HOMES	$35,000.00
01/16/2015	8	50	HALLETT, CHRISTINE M	GENTILE BRIAN + AMY	$125,000.00
01/20/2015	9	1	MEATTEY DIANA + ERNST	MEATTEY DARRYL	Family
01/28/2015	22	6-01	BATES ROBYN M	BEAMAN JAMES E + JACQUELINE L	$348,000.00
01/29/2015	11	1	THEBERGE ROBERT L +	DEMOND REBECCA	$280,000.00
02/02/2015	4	74-01	HANSCOME KEITH W + L	HOLOMBO SAMUEL & LONA	$152,000.00
02/02/2015	27	13	DONNELLY RAYMOND + B	METHE EDWARD J	$23,000.00
02/06/2015	15	3	OKERMAN JOHN + AUBER	BUONOMANO MATHEW E	$64,200.00
02/09/2015	16	15	SPRINGFIELD FINANCIAL	TRAFFIE, KEVIN	$52,133.00
02/17/2015	33	11	MCILRATH MARK E	CATUS FINANCIAL CORP.	$280,000.00
02/18/2015	15	40	HOGG JAMES R. + BARBARA	MASTEN MATTHEW & JENNIFER	$40,000.00
02/24/2015	42	1-36	BENINATI THERESA	BLAISDELL MARIA	Family
02/25/2015	10	68-06	MITCHELL ROBERT K +	VAUTRIN ANDREW & ELIZABETH	$264,900.00
02/27/2015	6	40-03	US BANK NAT'L ASSOC	ST LAURENT ALFRED & MELISSA	$99,600.00
03/02/2015	10	16	SHOUFLER JOHN C	KETCHAM RICHARD & DEBORHA	$277,000.00
03/06/2015	28	13	BEST PETER M + MARGO	US BANK ASSOCIATION	Forclosure
03/23/2015	6	31-02	BURNS KEVIN	EXEL SILAS & AMANDA	$115,000.00
03/23/2015	6	42	JADWIN DAVID F + JOHN	JADWIN JOHN T	Family
03/23/2015	6	43	NOLAN MATTHEW III +	JADWIN JOHN T	Family
03/23/2015	12	41-07	YGLESIAS LUIS + SUSAN	SUANNE YGLESIAS TRUST	Family
03/23/2015	28	13	US BANK ASSOC	WATSON JACOB& DEBRA	$45,000.00
04/03/2015	7	28-12	DANKET HOMES & EXCAV	BORSA MATTHEW + TINA	$250,000.00
04/03/2015	8	52	HALLETT CHRISTINE	HALLETT CHRISTINE	Family
04/06/2015	7	14	MATTSON JODI L	BANK OF AMERICA	$133,000.00
05/05/2015	8	24	HILL JASON K + DONNA	HILL DONNA L	Family
05/07/2015	7	33	WHITING GEORGE E + K	JONES JUSTIN & RACHELLE	Family
05/08/2015	33	4	WILDER STEPHEN B + L	US BANK ASSOCIATION	$97,823.00
05/12/2015	6	41	PUTNEY DAVID	PUTNEY JAMES AND BRENDA	Family
05/12/2015	6	41-01	PUTNEY DAVID	PUTNEY JAMES AND BRENDA	Family
05/12/2015	11	30-03	JENKINS WILLIAM	CINTRON MIQUEL ALBERTO	$255,000.00
05/20/2015	16	9	CHASE MICHAEL + KATHLEEN	KENNETH & KATHLEEN CHASE IRRC	Family
05/21/2015	42	2-95	AVERY FAMILY REV TRU	AG PLANTATION TRUST	$57,533.00
05/22/2015	1	1	FISH-BROWN LINDA	SYLVESTER DANIEL+DAVID+PAUL	$25,533.00
05/22/2015	10	69	LAKEVILLE SHORES INC	HINES MATHEW	$25,000.00
05/22/2015	10	70	LAKEVIEW SHORES, INC	HINES MATHEW	$25,000.00
05/22/2015	12	41-09	PORTER JR RICHARD +	LNV CORPORATION	$130,900.00
05/22/2015	13	4-02	CARLSON RITA L	FEDERAL NAT'L MORTGAGE ASSO	$24,800.00
05/22/2015	33	11	CARTUS FINANCIAL COR	HALL LEEANN	$250,000.00

2015 PROPERTY TRANSFERS

05/27/2015	10	21-03	SAUNDERS MICHAEL J +	SAUNDERS MICHAEL J	Family
05/28/2015	7	41	STENERSEN ETHAN	NOLAN E & ESTHER STENERSEN	$40,000.00
05/28/2015	9	5	ZIMMERMAN SUSAN M +	MALVINA NO MAS REALTY HOLDIN	$187,860.00
06/01/2015	42	1-82	GREEN JOSEPH R + MIC	ARNOLD MERTON & DONNA	$72,533.00
06/08/2015	8	46-01	METHE EDWARD J	RUSSELL, BRENDA	Family
06/11/2015	34	9-03	WALKONEN, BRENDA	CERIELLO, PATRICK	$7,000.00
06/19/2015	41	16	487 RT 12 NORTH LLC	NOLAN, ANNE M.	$102,400.00
06/23/2015	7	12	LAKEVILLE SHORES, IN	CHAMBERLAIN TIMBERLANDS LLC	Family
06/23/2015	7	12	CHAMBERLAIN TIMBERLAND	CHAMBERLAIN TIMBERLANDS LLC	$50,000.00
06/23/2015	7	20	CHAMBERLAIN TIMBERLAND	CHAMBERLAIN TIMBERLANDS LLC	$50,000.00
06/23/2015	7	21	CHAMBERLAIN TIMBERLAND	CHAMBERLAIN TIMBERLANDS LLC	$50,000.00
06/23/2015	7	21	CHAMBERLAIN TIMBERLAND	CHAMBERLAIN TIMBERLANDS LLC	Family
06/23/2015	7	22	CHAMBERLAIN TIMBERLAND	CHAMBERLAIN TIMBERLANDS LLC	$50,000.00
06/23/2015	7	23	CHAMBERLAIN TIMBERLAND	CHAMBERLAIN TIMBERLANDS LLC	$50,000.00
06/23/2015	11	34	CHAMBERLAIN TIMBERLAND	CHAMBERLAIN TIMBERLANDS LLC	$50,000.00
06/24/2015	32	58	ELIZABETH B DEARANI	GROSS ELLEN	$165,000.00
06/26/2015	10	53-01	SHERIDAN DIANNE L	ROCHELEAU MARTIN + CAROLE AN	$172,000.00
07/02/2015	9	17	PATNODE LISA M	HOBERT, JENNA M.	$172,000.00
07/06/2015	17	13	ROBERTS SHARON	HILLSON CONTRACTORS, INC.	$62,533.00
07/13/2015	7	7-39	HOAG WILLIAM	BLANCHETTE, JAMES & HEATHER	$25,067.00
07/13/2015	16	11	CHASE MICHAEL + KATHLEE	KENNETH & KATHLEEN CHASE IRRC	Family
07/13/2015	36	15	CHASE KENNETH M + KATHL	KENNETH & KATHLEEN CHASE IRRC	Family
07/13/2015	36	16	CHASE MICHAEL K + KATHLE	KENNETH & KATHLEEN CHASE IRRC	Family
07/13/2015	36	17	CHASE K MICHAEL + KATHLE	KENNETH & KATHLEEN CHASE IRRC	Family
07/14/2015	7	7-35	JACK RAYMOND + CYNTH	GRANAHAN, BARBARA	$39,000.00
07/17/2015	11	30-02	OWENS PAUL E + CHERY	OWENS PAUL E	Family
07/17/2015	35	5	WILLARD ROBERT R.	REZUCHA, TOM	$80,000.00
07/24/2015	4	57-12	HURLEY WENDY F	IMELDA LORETO	$120,000.00
07/28/2015	21	35-01	STATE OF NEW HAMPSHIRE	TOWN OF FITZWILLIAM	$29,100.00
07/30/2015	15	53-03	FITZWILLIAM GREEN LL	FRAZIER THOMAS + MARY	$165,000.00
07/31/2015	7	35-01	FOISEY GRANT R	JARDINE STEPHEN	$157,000.00
08/03/2015	12	30-01	VAN HILLO JOHANNES G	VAN HILLO WILLIAM	$60,000.00
08/14/2015	42	1-75	MORRIS WILLIAM + DOROTH	BARTUS JONATHAN	$56,933.00
08/14/2015	42	2-33	COX DAVID P + SUSAN	SMITH VALERIE + LAURENCE	$55,000.00
08/17/2015	6	40-02	GILLESPIE PATRICK T	SHACLUMIS GWENDOLYN + STEPHE	$139,000.00
08/17/2015	31	6	ROBERTS TRUST JANE W	VINCENT LAWRENCE + NANCY	$90,000.00
08/18/2015	3	22	MADJEREC CARL	SAN-KEN HOMES	$141,800.00
08/18/2015	7	7-08	PICKFORD STACIE L	BARTLETT BETTY	$15,000.00
08/18/2015	15	30	THE BANK OF NEW YORK	DAL ADVISORS LLC	$29,533.00
08/18/2015	27	20	DEUTSCHE BANK NAT'L	BROADVEST CORP	$20,800.00
08/18/2015	42	2-11	MCDONALD REVOCABLE T	MILONE RENE + BEZEREDY KATHY	$53,000.00

2015 PROPERTY TRANSFERS

08/21/2015	10	55	AYERS DANIEL J	SANNICANDRO JOHN + ANNE	$165,000.00
08/21/2015	31	15	CRIDER LAURIE	ZURICK-THOMPSON MARCIA	$168,000.00
08/21/2015	37	20	NOLAN MATTHEW III +	SPINALE MICHAEL	$12,000.00
08/24/2015	34	2	KEILIG ROGER B.	THE MONADNOCK NO. 4 STORE LLC	Family
08/24/2015	42	1-34	WAITES WILLIAM A.	CATHCART TRACY L	$30,000.00
08/25/2015	7	7-21	WELLS BRUCE + MARIA	CARR JOHN + WILLIAMS LYNNE	Family
08/25/2015	25	1-J	BURNETT JOHN + DIANE	EVASIUS NICOLE	$27,000.00
08/26/2015	18	28	PAK PHIL S. + YONG S	ROBERTS BRYAN + ADRIENNE	$105,000.00
08/27/2015	15	9-01	FERRACAMO JERRY L +	CHRISTIANA TRUST DIV OF	$220,000.00
08/28/2015	42	2-89	SHERMAN BARTLETT H.	MARTORILLI CARMINE	$65,000.00
09/01/2015	8	18	BRADLEY WALTER H + D	BRADLEY WALTER H + DONNA M	Family
09/02/2015	27	20	BROADVEST CORPORATION	LAMPINEN, SHANE	$20,800.00
09/02/2015	32	38	FITZWILLIAM GREEN LL	HOWARD, ALLAN + CLARE ROSE	$175,000.00
09/03/2015	4	55-06	CALANDRA ENTERPRISE	33 G-STORAGE LLC	$400,933.00
09/03/2015	4	59	RIES JR TRUSTEE, KER	SHUSTER, KARL + PATRICIA	$25,000.00
09/03/2015	12	7-02	CALANDRA FAMILY REV	33 G-STORAGE LLC	$199,000.00
09/04/2015	10	54-01	LARABA DAVID JOHN	HILLOCK, WILLIAM	$50,000.00
09/04/2015	27	2	TOM KEVIN D. + MELIN	FEDERAL NAT'L MORTGAGE ASSO	Forclosure
09/04/2015	27	23	TOM KEVIN D + MELIND	FEDERAL NAT'L MORTGAGE ASSO	Forclosure
09/04/2015	33	9	YON CARMEN	GRAHAM, NORMAN	$124,000.00
09/08/2015	6	13	MORIN MICHELE L	MEATTEY, DOMINIC + VANESSA	$144,000.00
09/08/2015	7	13	RUSSELL SHERRY	RUSSELL, JESSE + CRYSTAL	Family
09/22/2015	42	1-15	TERAS MARKUS + JERRI	DELLAMONACA, MICHAEL	$12,000.00
09/25/2015	38	2	BLACK FREDERICK A +	BLACK FREDERICK A + BEVERLY L	Family
09/28/2015	41	14	VERRILLI JULIE-ANN	SECRETARY OF HOUSING & URBAN	$261,266.00
09/28/2015	41	14	WELLS FARGO BANK, NA	VERRILLI JULIE-ANN	$0.00
10/01/2015	42	2-60	EVERS GREGORY + JESS	PLUMMER, DAVID + BONNIE	$45,000.00
10/02/2015	20	2	ERVIN KENNETH + ELIZ	TULLY, PATRICK + EILEEN	$190,000.00
10/02/2015	24	3-11	YABLONSKI JOHN I.	YABLONSKI, DAVID	Family
10/05/2015	13	4-02	FEDERAL HOME LOAN MO	IVORY, JEFFREY + CHRISTINE	Forclosure
10/13/2015	7	7-24	ANDERSON ROBERT + SUSAN	ANDERSON, ASTRID	Family
10/13/2015	42	2-97	ZINN JOHN + SHEILA	HILL, JON	$25,000.00
10/14/2015	25	1-K	STAFFORD KATHERINE M	STAFFORD KATHERINE M. + STEVEN	Family
10/15/2015	6	31-03	O'NEIL DANIEL J	NH HOUSING FINANCE	Forclosure
10/15/2015	12	33	HAEBERLE HENRY	HEWITT, DEBORAH	$350,000.00
10/16/2015	12	15	MARLO CARTER TRUST	AUCOIN, LEE + AMANDA	$168,000.00
10/27/2015	7	36	LAFAVE ROBERT L + PATRICI	OLIVO, PETE B. +	$43,000.00
11/05/2015	3	22	SAN-KEN HOMES INC.	BUNNELL, ELIZABETH	$192,000.00
11/05/2015	10	69	HINES MATTHEW	HU, HUNG	$32,000.00
11/05/2015	10	70	HINES, MATTHEW	HU, HUNG	$32,000.00
11/13/2015	28	14	ERCOLINI JOHN P	AREL, KIMBERLY	$114,533.00

2015 PROPERTY TRANSFERS					
11/16/2015	6	34	WILLIAMS TYSON + KEL	GOMES, MARY + ANDREW	$230,533.00
11/16/2015	42	1-100	JOHN F HANNON TRUST	PARVIAINEN FREDERICK E	$10,000.00
11/17/2015	15	56	DEBARGE CARLEEN + ZA	SECRETARY OF HOUSING & URBAN	$64,000.00
11/17/2015	18	2	DELONGCHAMP ROGER D.	DELONGCHAMP MARILY	Family
11/17/2015	18	2-01	DELONGCHAMP ROGER D.	DELONGCHAMP MARILY	Family
11/18/2015	24	3-10	STREETER DAVID J. +	STREETER DAVID J. + PAMELA A.	Family
11/24/2015	37	17	RUPERT ROYCE H. + LORNA	KEATING, THOMAS + LAURIE	$150,000.00
11/25/2015	12	34-01	HAEBERLE HENRY	BURT, RANDOLPH	
11/25/2015	12	34-02	HAEBERLE HENRY	BURT, RANDOLPH	
11/30/2015	33	4	HSBC BANK USA, NAT'L	CULLEN SUZANNE	$58,000.00
12/07/2015	10	44	MARTS FAMILY TRUST	RIVA, MICHAEL & MARIE	$80,000.00
12/07/2015	41	8	JOHNSON, JENNIFER	JOHNSON, BARRY + DENISE	Family
12/10/2015	31	13-01	STANLEY WILLIAM J +	BOWEN, PAUL + PATRICIA	$430,000.00
12/11/2015	33	4	CULLEN, SUZANNE + OSTRAN	WARZYBOK, ERICA C.	Family
12/15/2015	24	3-07	PERRY JR ALBERT + J	BISBEE, NATHAN	$95,000.00
12/18/2015	4	43-07	LAKEVILLE SHORES, IN	LANE, THOMAS + ROBERTA	$37,000.00
12/18/2015	6	31-03	NH HOUSING FINANCE A	PAINE MALORIE	$15,000.00
12/18/2015	6	31-03	PAINE, MALORIE	PAINE, MALORIE + PONCE, ALISHA	Family
12/18/2015	8	7-02	MCLAUGHLIN SCOTT A +	BANK OF NY MELLON FKA BANK OF	Forclosure
12/23/2015	42	2-58	HOWARD+ANNE MONAHAN	MONAHAN, PAUL	Family
12/28/2015	42	1-91	CEBULA FRANCIS	CEBULA FRANCIS	$18,000.00
12/29/2015	2	11-02	HOGAN JENNIFER L	LAPINSKY, JEREMIAH + ALISHA	$118,000.00

ASSESSED VALUE BY OWNER

Owner	Map	Lot	Acres	Land		Buildings	Total
153 RT 12 N LLC	15	31	1.500	38,900		164,800	203,700
179 NH RT 12 N LLC	15	29	18.900	219,300		1,160,700	1,380,000
20 JAFFREY ROAD LLC	34	9	3.500	91,000		310,200	401,200
33 G-STORAGE LLC	4	55-06	10.000	81,000		93,700	174,700
33 G-STORAGE LLC	12	7-02	33.500	68,507	cu	204,600	273,107
487 RT 12 NORTH LLC	41	12-01	6.226	102,700		229,000	331,700
ADAMS JEFFREY + BONNIE LEE	42	2-88	0.112	32,300		8,700	41,000
AG PLANTATION TRUST	42	2-95	0.109	22,100		29,600	51,700
AGRANOWITZ JOEL	21	23-01	0.100	31,600		0	31,600
AGRANOWITZ JOEL	21	26	0.500	30,900		53,500	84,400
AHO ANDRE T	7	19	52.000	1,994	cu	0	1,994
AHO CARY E	11	49	2.000	39,600		100,500	140,100
ALDSWORTH RICHARD A	34	23	2.200	36,000		48,100	84,100
ALDSWORTH WILLIAM J	16	17-01	7.980	137,400		123,100	260,500
ALEXANDER, SCOTT	4	46-41	0.000	0		8,700	8,700
ALLEN GEORGE D + DONNA L	6	40-01	2.060	41,600		97,200	138,800
AMERICAN BALD EAGLE INTL INC	15	49	21.000	934	cu	0	934
ANDERSON ALICE V + ROBERT	7	7-25	0.000	0		20,200	20,200
ANDERSON ANNIE S	4	42	3.000	15,900		0	15,900
ANDERSON DEAN S	15	39	2.000	33,900		105,300	139,200
ANDERSON FAMILY IRROV TRUST	42	1-42	0.098	21,600		23,700	45,300
ANDERSON RAYMOND B + NORMA C	42	1-71	0.179	30,900		19,400	50,300
ANDERSON, ASTRID	7	7-24	0.000	0		21,400	21,400
ANDERSON, KARL	25	8-01	0.000	0		177,300	177,300
ANNE D TWITCHELL REV LIV TR	3	27	84.000	6,626	cu	0	6,626
ANNE D TWITCHELL REV LIV TR	15	47	21.900	1,858	cu	0	1,858
APORTRIA JAMES JOHN	11	17-04	14.250	37,626	cu	153,100	190,726
ARCHAMBAULT FAMILY REV TRUST	42	1-74	0.096	26,500		20,500	47,000
AREL, KIMBERLY	28	14	0.560	33,000		80,000	113,000
ARGENT COMMUNICATIONS LLC	99	5	0.000	0		0	0
ARNOLD MERTON & DONNA	42	1-82	0.231	27,600		17,900	45,500
ARSENAULT FRANCIS + AURORE	7	39	0.700	15,800		14,400	30,200
ASHER CONSTRUCTION LLC	4	43-01	1.000	32,600		0	32,600
ASSOC SPORTSMANS CLUB	2	7	45.000	70,761	cu	154,300	225,061
ASSOC SPORTSMANS CLUB	2	24	26.000	172,698	cu	57,000	229,698
ASSOC SPORTSMANS CLUB	2	26	5.500	218	cu	0	218
ATHANASOPOULAS THEODORE C	2	8-01	8.600	49,200		173,600	222,800
AUBE BRIAN D	4	5	8.000	8,300		0	8,300
AUBE BRIAN D	4	6	9.000	9,300		0	9,300
AUBE BRIAN D	4	17-01	2.000	10,100		22,800	32,900
AUCLAIR LEO A JR + DEANNE M	12	45-01	2.760	33,100		0	33,100

ASSESSED VALUE BY OWNER

Owner	Map	Lot	Acres	Land		Buildings	Total
AUCLAIR LEO A JR + DEANNE M	12	45-02	3.850	42,500		122,600	165,100
AUCOIN, LEE + AMANDA	12	15	1.500	38,900		109,000	147,900
AULIS GERALD & FAITH	7	7-07-60	0.000	0		3,800	3,800
AUSTIN TIMOTHY A.	15	32	0.300	49,600		83,400	133,000
AVIV PROPERTIES LLC	42	2-98	0.090	20,200		47,800	68,000
AYERS DANIEL J + MARJORIE	10	52	84.000	46,208	cu	24,100	70,308
AYOTTE, DENNIS	42	1-70	0.183	26,200		5,800	32,000
B + T REALTY TRUST	2	22	8.000	329	cu	0	329
B + T REALTY TRUST	2	27	117.000	4,807	cu	0	4,807
BAAB DARRICK M + REBECCA M	10	68-07	3.130	47,100		164,900	212,000
BABBITZ DAVID R + MARA GINSBER	16	21	296.000	18,409	cu	0	18,409
BAGLEY BONITA	28	21	0.280	27,800		49,400	77,200
BAILEY DONALD M	11	48	16.000	397	cu	0	397
BAILEY DONALD M	11	48-01	4.000	58,800		205,700	264,500
BAILEY DONALD M	11	56	40.700	38,060	cu	101,000	139,060
BAILEY DONALD M	11	58	25.280	413	cu	0	413
BAILEY DONALD M	15	60-07	27.900	1,109	cu	0	1,109
BAILEY DONALD M	21	37	2.000	37,700		59,000	96,700
BAILEY DONALD M + GAIL S	11	51	1.000	19,100		13,100	32,200
BAKER DANIEL P + ELIZABETH H	7	1-01	9.640	69,700		189,700	259,400
BAKER DANIEL P + ELIZABETH H	7	3	17.200	6,657	cu	0	6,657
BALDINELLI DONALD + CLAIRE	42	1-90	0.120	22,700		16,900	39,600
BALDWIN JAMES + JOYCE	25	12	0.200	123,900		65,000	188,900
BALDWIN JAMES + JOYCE	25	16	0.960	32,500		179,800	212,300
BANK OF AMERICA	7	14	2.200	40,000		83,200	123,200
BARBARA SCHECTER REV TRUST	22	9	3.680	114,400		59,800	174,200
BAREFOOT WILLIAM S + GLORIA L	3	31-02	6.400	38,100		109,500	147,600
BARKER JAMES E + CHERYL	21	8	0.200	128,000		57,300	185,300
BARONIAN MICHAEL P + CHERYL A	43	2-18	0.145	24,100		17,800	41,900
BARTELS WAYNE D	25	17	0.400	36,400		105,200	141,600
BARTLETT BETTY	7	7-08	0.000	0		27,800	27,800
BARTLETT JONATHAN J + D"ANN	28	17	1.000	38,100		81,800	119,900
BARTUS JONATHAN	42	1-75	0.093	31,400		16,500	47,900
BASSETT FAMILY TRUST	36	22	0.200	50,100		48,400	98,500
BASTARACHE, DAVID J + LAURA A	23	8	0.010	20,400		1,300	21,700
BASTARACHE, DAVID J + LAURA A	23	26	0.600	51,600		95,700	147,300
BATEMAN CHRISTOPHER E	17	7	3.270	33,900		30,400	64,300
BATES ROBYN M	6	35	5.850	57,800		156,300	214,100
BATISTA MIGUEL A	6	36-01	4.280	45,300		170,600	215,900
BAUER ROGER L + BARBARA	14	20	8.000	45,800		7,200	53,000
BAUGHMAN CLYDE + BARBARA W	42	1-60	0.196	26,900		19,700	46,600

ASSESSED VALUE BY OWNER

Owner	Map	Lot	Acres	Land		Buildings	Total
BAUGHMAN CLYDE + BARBARA W	42	1-61	0.102	21,800		7,900	29,700
BAZELY WILLIAM G	28	6	0.850	43,300		77,300	120,600
BAZLEY WILLIAM G	17	5-05	13.260	44,505	cu	99,400	143,905
BAZLEY WILLIAM G	38	3	0.680	264	cu	0	264
BEAMAN JAMES E + JACQUELINE L	22	6-01	1.033	133,500		89,000	222,500
BEAUREGARD II RICHARD V	16	23	20.500	629	cu	0	629
BEAUREGARD RODERIC E + JUDY E	6	44	5.500	44,800		179,300	224,100
BEAUREGARD RODERIC E + JUDY E	6	45	1.500	23,900		0	23,900
BECKWITH E KENNETH + CAROL R	32	32	0.400	38,100		206,800	244,900
BEEDE CHAD + CINDI	17	7-01	3.200	33,800		190,200	224,000
BEELER, JIM	4	46-P3	0.000	0		5,600	5,600
BEER DIANE P	25	19	0.700	37,000		59,400	96,400
BEERS, DALE	4	46-35	0.000	0		8,200	8,200
BELLIS ADELIA B	42	2-06	0.119	22,700		16,600	39,300
BEMIS DANIEL R	11	25	1.000	36,200		6,700	42,900
BEMIS DANIEL R	11	27	8.000	2,484	cu	0	2,484
BEMIS DANIEL R	11	28	41.400	39,016	cu	120,200	159,216
BEMIS DANIEL R	30	7-01	20.500	651	cu	0	651
BEMIS DANIEL R + SUSAN K	10	75-01	17.000	36,961	cu	131,600	168,561
BENIK CHRISTOPHER + SUSAN	31	1	5.700	62,900		178,100	241,000
BENNETT MARGARET T	42	1-52	0.168	25,300		31,700	57,000
BENNETT SHAUN A + SHERRI	29	16	0.200	28,000		67,100	95,100
BENTO ALISA	33	10	0.590	36,600		53,200	89,800
BEQUAERT LUCIA + FRANK H	32	44	0.700	43,200		234,500	277,700
BERG JOEL + SARAH	15	3-05	5.100	40,100		157,100	197,200
BERG JOEL + SARAH	15	3-09	2.200	3,400		0	3,400
BERG RONALD P + BRENDA L	10	74	22.000	39,020	cu	153,400	192,420
BERUBE NORMAN E + KRISTEN J	28	7	0.600	48,200		140,000	188,200
BESSETTE E ANDRE + CAROL	10	83-05	5.050	42,000		161,400	203,400
BESSETTE ROBERT	8	25	5.100	40,500		106,000	146,500
BETOUR, BOB	4	46-18	0.000	0		7,200	7,200
BEVILACQUA DIANE	42	2-32	0.134	22,300		16,400	38,700
BILODEAU LETITIA D	4	57-06	2.200	38,000		114,300	152,300
BINDER STEVEN + ELIZABETH	20	13	3.700	42,300		131,500	173,800
BIONELLI DEREK	12	41-01	13.600	42,389	cu	173,500	215,889
BISHOP CARL A. ET AL	1	8	87.000	10,030	cu	0	10,030
BLACK FREDERICK A + BEVERLY L	38	2	3.000	98,400		134,500	232,900
BLACKADAR, DAVE	4	46-G1	0.000	0		3,500	3,500
BLAIR SHAYNE + CATHERINE	14	34	1.800	37,400		111,800	149,200
BLAIS TRUSTEE, WALTER W	10	65	16.000	39,829	cu	600	40,429
BLAISDELL MARIA	42	1-36	0.105	21900		9,400	31,300

ASSESSED VALUE BY OWNER

Owner	Map	Lot	Acres	Land		Buildings	Total
BLAKE JOHN A + MARY E	28	30	0.8	36900		88,900	125,800
BLANCHETTE, JAMES & HEATHER	7	7-39	0	0		34,700	34,700
BLODGETT JR RICHARD + CHERYL	42	2-62	0.125	23000		15,900	38,900
BLOOD KAREN	4	46-98	0	0		14,000	14,000
BLUHM CAREY A	32	43	0.9	43100		166,700	209,800
BOATWRIGHT DAVID J + LENNA S	37	4	0.47	99000		78,400	177,400
BODWELL KIRK W + JUNE G	42	2-64	0.114	22400		24,200	46,600
BOIS BRUCE R + JANET M	6	40-11	2.31	44200		96,000	140,200
BONILLA, CARMEN	4	46-11	0	0		12,600	12,600
BOOHER MARTIN + CYNTHIA O	11	8	16	31377	cu	129,700	161,077
BORDEN DEBRA	15	9-04	1.13	36400		129,800	166,200
BORDEN ROBERT & PRISCILLA	12	57	51	42720	cu	140,900	183,620
BORDEN ROBERT & PRISCILLA	12	59	37.6	7354	cu	0	7,354
BORGHESI JAMES V	12	40-01	6.1	45700		72,800	118,500
BORGHETTI II JOHN F	14	7	103	2380	cu	0	2,380
BORNSTEIN GEOFFREY D	13	4-07	5.4	38700		88,600	127,300
BORNSTEIN HOWARD	7	7-19	0	0		40,400	40,400
BOROWSKI CHARLES R + LAMDUAN	3	26	3	33600		104,800	138,400
BOROWSKI CLAIRE	32	9	0.1	22600		205,500	228,100
BORSA MATTHEW + TINA	7	28-12	8.4	39600		125,500	165,100
BOSONETTO NICHOLAS	9	4	96	2716	cu	0	2,716
BOSONETTO NICOLAS H + JILL M	9	3	24.5	24200		3,900	28,100
BOSWORTH ROGER + ELEANOR	34	9-06	0	0		27,300	27,300
BOUDETTE PATRICK + NINA	7	16	0.5	29300		111,600	140,900
BOURNE TRUSTEE, WILLIAM A	12	54-01	3.28	35600		0	35,600
BOUTHOT MICHAEL T	4	47	1	38100		60,500	98,600
BOWERS ROBERT L + PATRICIA A	15	9-02	1.1	36400		99,900	136,300
BRACKET RICHARD + MARILYN	20	7	1.24	40500		93,600	134,100
BRACKETT BRUCE A & LISA	7	28-13	13.54	36215	cu	132,100	168,315
BRACKETT CHARLES S	7	7-14	0	0		13,500	13,500
BRACKETT DAVID R	7	7-23	0	0		42,200	42,200
BRACKETT, RICHARD A	7	28-14	13.076	34070	cu	96,200	130,270
BRADFORD GREELEY TRUST	21	24	0.2	138000		37,800	175,800
BRADLEY WALTER H + DONNA M	8	18	5.8	53000		111,900	164,900
BRAGA, DANIEL	42	2-03	0.128	23200		17,300	40,500
BRAUGHT JONATHAN + JESSICA	4	57-07	2	41800		123,500	165,300
BREAULT CAROL ANN	17	11-02	25.1	34662	cu	114,200	148,862
BREEN ANTHONY J + BRENDA A	14	33	1	38100		142,100	180,200
BREEN DENISE	11	36	5.05	42100		242,700	284,800
BREEN DENISE	11	36-01	0.7	2800		0	2,800
BREUNIG III JOSEPH + JOYCE	27	15	1.2	36500		121,500	158,000

ASSESSED VALUE BY OWNER

Owner	Map	Lot	Acres	Land		Buildings	Total
BREWER DOROTHY R & KYM DAUPHI	42	2-94	0.167	31500		17,200	48,700
BREWER MICHAEL + ANNE	42	2-61	0.126	23100		16,100	39,200
BRIGGS LOUISE	7	9	1.3	53	cu	0	53
BRIGGS LOUISE	7	10	11.3	464	cu	0	464
BRIGGS MELONNIE A	7	28-09	5	38100		86,800	124,900
BRITT JASON R + DEBRA A	4	55-10	2.3	40100		117,100	157,200
BROCKELMAN MARK	32	16	0.43	37000		114,200	151,200
BROCKELMAN MARK D	12	40-02	6.2	43700		124,800	168,500
BROCKELMAN MARK D + LAURIE M	7	4	23	7540	cu	0	7,540
BROGDON ALBERT M + MARGARET C	15	19	3	60300		170,600	230,900
BROOKS DAVID I + BARBARA B	21	33	2.5	48400		175,100	223,500
BROOKS ROBIN + LYNN	22	5	2	123100		70,400	193,500
BROWN II WINTHROP + MAUREEN O	11	45	1.4	34900		0	34,900
BROWN LYNNE K + ROBERT	6	2-03	5.95	35841	cu	122,900	158,741
BROWN MARJORIE C	15	37	29	36606	cu	117,400	154,006
BROWN MARJORIE C	15	46	8.4	873	cu	0	873
BROWN ROBERT + LYNNE	6	1	7.7	320	cu	0	320
BROWN WILLIAM L + WENDY A	14	31-02	3.24	41600		137,300	178,900
BROWN WINTHROP II	11	44	29.5	44989	cu	233,500	278,489
BROWNE ROBERT	6	3-01	5.3	44500		104,800	149,300
BRUTTO CHARLES M + JEANNE M	10	38	1.5	35100		127,200	162,300
BUCHANAN KEITH + RAQUEL	42	1-55	0.183	26200		14,700	40,900
BULGER JOHN & EMILY	4	46-39	0	0		7,500	7,500
BULLOCK BENJAMIN + FRANCES	12	8	3.6	5800		0	5,800
BULLOCK BENJAMIN L + FRANCES B	12	9	7	125	cu	0	125
BULLOCK BENJAMIN L + FRANCES B	12	10	8	39158	cu	129,300	168,458
BULLOCK GORDON I	2	30	1.5	37000		80,100	117,100
BULLOCK, RICHARD B	16	3	100	79138	cu	45,300	124,438
BULLOCK, RICHARD B	16	13	16.5	524	cu	0	524
BUMBARGER ESTELE ELIZABETH	42	1-76	0.201	53400		20,100	73,500
BUMBARGER ESTELLE E	42	1-04	0.114	22400		23,000	45,400
BUNNELL, ELIZABETH	3	22	5	38300		151,000	189,300
BUONOMANO MATHEW E	15	3	106.6	5970	cu	0	5,970
BUONOMANO MATTHEW + MICHELLE	15	5	8.4	73800		340,400	414,200
BURBANK MELISSA	7	7-47	0	0		25,100	25,100
BURGESS APRIL	6	2-01	2	39700		108,500	148,200
BURKE KATHLEEN KENNEDY	11	40-01	8	67200		176,600	243,800
BURKE SEAN C + EMILY ALLEN	32	59	0.21	39800		141,800	181,600
BURNHAM FRANKLIN L + DEBORAH	28	37	0.5	36000		150,300	186,300
BURT, RANDOLPH	12	34-01	8	318	cu	0	318
BURT, RANDOLPH	12	34-02	16.2	643	cu	0	643

ASSESSED VALUE BY OWNER

Owner	Map	Lot	Acres	Land		Buildings	Total
BUSSIERE/BRUNEAU FAMILY TRUST	4	55-09	7.97	48700		162,100	210,800
BUTLER WILLIAM D EDMUND BUTLEI	20	8	2.2	134200		68,500	202,700
CADY GLORIA E + DOUGLAS F	2	16	1	24100		8,500	32,600
CALORIO-TASHA ALYSSA + ANDREW	35	19	0.7	68500		61,700	130,200
CAMDEN JEAN + MARCIA	11	43	8	55700		176,900	232,600
CAMMARATA ROCCO G	42	1-14	0.108	22100		16,800	38,900
CAMP STEPHEN P & DEBORAH	11	30-01	20	85033	cu	192,100	277,133
CAMPBELL R.W.J. + LILLIAN I	16	14	2.5	10300		0	10,300
CANNON MAUREEN	42	2-16	0.128	20900		13,800	34,700
CAOUETTE ANDRE J + SUSAN	29	5	0.2	28000		69,800	97,800
CAOURETTE EDWARD	7	7-07-22	0	0		6,500	6,500
CAPASSO JOSEPH A + ELEANOR M	16	24	33	1175	cu	0	1,175
CAR GUYZ AUTO RECYCLERS LLC	8	20	40	86901	cu	194,900	281,801
CARACAPPA LON	24	3-03	2.1	36000		134,900	170,900
CARLTON DEVLIN + KATHERINE	35	39	5.6	56400		148,900	205,300
CARNEY NANCY	29	1	2.5	42600		109,000	151,600
CARR JOHN + WILLIAMS LYNNE	7	7-21	0	0		72,100	72,100
CARRIER ALEXANDER T	12	48-03	3.72	38800		91,300	130,100
CARRIER ROBERT A.	29	15	0.4	31800		19,700	51,500
CARROLL JR CHARLES E	6	22	17.6	58700		74,900	133,600
CARTER GREGG	28	19	1.37	38600		74,500	113,100
CARTER RICHARD H + CAROL E	12	41-04	6.7	44400		109,100	153,500
CARUSO, DAVID A	42	2-71	0.134	38500		32,700	71,200
CARUSO, DAVID A	42	2-72	0.133	38400		14,600	53,000
CASASANTO RICHARD J + JUDITH	42	1-38	0.09	20200		14,100	34,300
CASHMAN DANIEL F + SUZANNE B	38	11	8.3	139400		153,400	292,800
CASSELY PETER M + NANCY D	42	1-92	0.11	22200		23,100	45,300
CASTLES G RICHARD + JEAN G	14	15	91	47994	cu	95,300	143,294
CATES FAMILY REV TRUST	31	5	0.61	48900		269,300	318,200
CATHCART TRACY L	42	1-34	0.12	24100		12,700	36,800
CATHLEEN MCGUIRK REV TRUST	6	32-08	5.2	42300		63,300	105,600
CAYEA KIM A	28	16-03	3.5	43700		130,300	174,000
CCCP, LLC	34	26	0.92	60000		121,400	181,400
CEBULA FRANCIS	42	1-91	0.112	22300		18,000	40,300
CERIELLO PATRICK	34	9-12	0	0		11,500	11,500
CERIELLO, PATRICK	34	9-03	0	0		22,300	22,300
CESAITIS JEFFREY + JENNIFER	10	68-02	2.81	46700		150,800	197,500
CHABOT STEVEN + PAMELA	2	10-02	9.79	41016	cu	135,900	176,916
CHAMBERLAIN CRAIG	4	18	91	2145	cu	0	2,145
CHAMBERLAIN CRAIG	4	39	7.5	308	cu	0	308
CHAMBERLAIN CRAIG	7	2-01	2	32200		93,600	125,800

ASSESSED VALUE BY OWNER

Owner	Map	Lot	Acres	Land		Buildings	Total
CHAMBERLAIN CRAIG W	14	24	7	7300		0	7,300
CHAMBERLAIN GERALDINE	28	12	0.3	32700		107,400	140,100
CHAMBERLAIN TIMBERLANDS LLC	7	12	14	601	cu	0	601
CHAMBERLAIN TIMBERLANDS LLC	7	20	2.9	7900		0	7,900
CHAMBERLAIN TIMBERLANDS LLC	7	21	1	1000		0	1,000
CHAMBERLAIN TIMBERLANDS LLC	7	22	3.3	3400		0	3,400
CHAMBERLAIN TIMBERLANDS LLC	7	23	399	16256	cu	0	16,256
CHAMBERLAIN TIMBERLANDS LLC	11	34	0.7	3000		0	3,000
CHAN TOM W + ROSA C	42	1-31	0.193	31700		21,100	52,800
CHANDLER BRUCE	34	9-13	0	0		20,100	20,100
CHAPMAN BARRY G + REBECCA A	8	7-03	3.09	39200		130,600	169,800
CHAPMAN WILLIAM	4	3	100	19408	cu	0	19,408
CHARLES D TOUSLEY REV TRUST	25	3	1.07	154400		67,500	221,900
CHARLES KIRISTY REV TRUST 2012	8	45-02	2	37700		111,600	149,300
CHARLES TROCCIA SR REV TRUST	32	60	12	49773	cu	232,400	282,173
CHARLOTTE B SANDERSON TRUST	23	23	0.3	129800		113,700	243,500
CHASE BETTY L	8	26-02	4.1	42800		26,300	69,100
CHASE BARBARA E.	11	66	3	37200		400	37,600
CHASE JOHN + JAMIE	27	5	0.76	30200		84,600	114,800
CHASE JR. HOWARD E. + LAURA M	8	38	7.8	59600		144,800	204,400
CHASE RONALD L	4	36	4	1100		0	1,100
CHASE RONALD L	8	27-01	16.635	44167	cu	35,000	79,167
CHASE, RONALD	8	26-03	11.684	36624	cu	9,500	46,124
CHESHIRE LANDMAN, LLC	15	35	0.7	31600		24,600	56,200
CHICOINE ROBERT + LISA BROWN	42	1-78	0.374	28700		11,300	40,000
CHONG PETER YUNMO + SUNNY	15	60-03	5.01	63500		115,400	178,900
CHRISTENSEN DIANE	7	29	1.5	35000		175,300	210,300
CHRISTIANA TRUST DIV OF	15	9-01	1.7	39100		144,300	183,400
CHRISTIE ALAN P.	43	2-102	0.145	25300		20,500	45,800
CHRISTOPHER STEPHEN P + BRENDA	42	2-81	0.129	33200		13,200	46,400
CIACCIO EDWARD & ROBIN M	39	3-04	3	45300		110,200	155,500
CICCALONE DAVID A	8	49	25	56300		224,300	280,600
CILIBERTO FRED A + VIRGINIA M	42	2-82	0.143	29000		18,900	47,900
CINQUE DOUGLAS V + DEBORAH	15	7-02	1	44100		81,500	125,600
CINTRON MIQUEL ALBERTO	11	30-03	5.04	41800		178,100	219,900
CLARK DIANE	34	9-07	0	0		23,600	23,600
CLASS DONALD C	4	61	0.689	37000		72,400	109,400
CLEVELAND A. BRUCE	13	11	46	79100		0	79,100
CLEVELAND A. BRUCE	14	3	31	71200		0	71,200
CLOUTIER DAVID J	10	60	1.8	43300		105,800	149,100
CLUKEY ANDREW D	3	28-03	7.6	34666	cu	107,000	141,666

ASSESSED VALUE BY OWNER

Owner	Map	Lot	Acres	Land		Buildings	Total
CLUKEY ANDREW D	3	28-04	5	684	cu	0	684
COBURN GENE F + SANDRA D	8	36	2.2	43500		61,900	105,400
COCCI MELISSA	35	3	0.5	52500		114,900	167,400
COCCI MELISSA	35	5-01	0.6	7700		0	7,700
COCHRAN KAREN	4	46-103	0	0		11,900	11,900
COGLIANDRO ANTHONY (ET AL)	42	1-27	0.092	21400		15,000	36,400
COLBURN BRUCE S. + ELLEN	3	23	3.2	35500		95,500	131,000
COLBY HENRY	34	9-04	0	0		25,400	25,400
COLBY HENRY C + MAUREEN	34	9-01	0	0		24,400	24,400
COLELLA STEVEN T. + JANE M.	42	2-68	0.104	21900		19,400	41,300
COLELLA STEVEN T. + JANE M.	42	2-100	0.092	21400		17,200	38,600
COLEMAN THOMAS G	24	1-01	5.2	145300		124,500	269,800
COLL DAVID L	12	32-03	39.3	88570	cu	312,500	401,070
COLLEEN BOUDREAU	10	33-01	2	39700		113,900	153,600
COLLINS GARY+ KELLY A CANAVAN	42	1-09	0.114	22400		9,200	31,600
COLLINS JOHN F	42	02-92	0.106	32,000		15,200	47,200
COLLINS LINDA L	42	01-22	0.055	20,000		12,600	32,600
COLLINS LIVING TRUST	42	2-49	0.133	23,400		18,300	41,700
COLLINS ROBERT + CATHERINE	13	4	22.400	39,615	cu	84,900	124,515
COLLINS STEPHEN H + HELEN P	32	53	0.330	41,600		200,400	242,000
COLUMBO HELEN M	10	30	6.000	39,200		13,300	52,500
COLUMBO HELEN M	10	31	4.000	31,200		106,300	137,500
COLWILL ARTHUR	42	1-93	0.120	20,800		15,200	36,000
COMEAU DALE	7	7-7-5C	0.000	0		5,400	5,400
COMEAU DIANE	7	7-7C	0.000	0		6,900	6,900
CONNORS JAMES E. ERLI CHEN	11	17-03	11.260	61,711	cu	158,700	220,411
CONNORS MICHAEL J	29	2	0.600	37,000		66,800	103,800
CONNORS SUZANNE	42	2-30	0.129	20,900		16,500	37,400
CONNORS THOMAS & CLAIRE	4	46-S5	0.000	0		6,600	6,600
CONWAY KEITH A	6	15	1.000	38,100		55,600	93,700
COOKMAN TIMOTHY ET AL	10	29	44.500	1,413	cu	0	1,413
COPPO ANN MARIE	6	40-14	3.020	47,700		119,200	166,900
CORDEIRO BRIAN A	16	16-01	3.630	36,200		71,800	108,000
CORNWELL ROBERT J. + DIANE M.	12	45-08	3.950	40,500		124,600	165,100
CORRETTE ROBERT J. + LOUISE D	11	18	5.000	40,800		0	40,800
CORRETTE ROBERT J. + LOUISE D	11	19	1.800	39,300		72,300	111,600
CORRETTE ROBERT J. + LOUISE D	11	21	5.000	50,300		0	50,300
CORRETTE ROBERT J. + LOUISE D	11	22	17.000	540	cu	0	540
CORRETTE ROBERT J. + LOUISE D	11	47	3.600	800		0	800
COTE FRANCIS M	4	14	9.500	5,900		0	5,900
COTE FRANCIS M	4	15	13.500	13,100		0	13,100

ASSESSED VALUE BY OWNER

Owner	Map	Lot	Acres	Land		Buildings	Total
COTE FRANCIS M	4	16	15.000	13,900		0	13,900
COTE FRANCIS M	4	17	30.500	22,300		0	22,300
COURTEMANCHE ROBERT + GLENNA	7	7-07	0.000	0		15,400	15,400
COURTEMANCHE ROBERT H JR	7	7-10	0.000	0		26,300	26,300
CRAIG JOHN E.F. + KAREN M.	32	31	0.700	45,900		186,300	232,200
CRAIG JOHN E.F. + KAREN M.	32	34	0.200	2,600		0	2,600
CRAIG JOHN EF + KAREN M	31	9	1.000	41,900		161,600	203,500
CRAIG, JOHN E F	33	19	0.790	44,200		103,400	147,600
CRAMER ANN F	29	7	0.400	33,400		81,100	114,500
CRAWFORD ROBERT C.	20	4	1.300	31,300		0	31,300
CREMMINS WILLIAM J JR	42	2-53	0.137	23,700		14,600	38,300
CRISCUOLO VINCENT P. + MARILYN	37	14	0.250	48,200		0	48,200
CROCKER JOSHUA + AMANDA	29	3	0.700	34,200		92,300	126,500
CROSBY GEORGE	26	1-01	2.000	35,700		126,200	161,900
CROTEAU GREGOIRE A	7	7-46	0.000	0		44,400	44,400
CROTEAU LAWRENCE A + KATHY A	27	14	0.500	36,100		117,300	153,400
CROUSE TERENCE D	4	57-09	2.340	40,200		76,000	116,200
CROWE GEORGE J.+ ROBIN L.	14	38	15.000	38,783	cu	108,600	147,383
CROWLEY FRANCIS J + DOROTHEA	33	20	0.850	44,800		154,600	199,400
CROWLEY KELLY A	42	1-17	0.109	22,100		14,800	36,900
CULLEN, SUZANNE + OSTRANDER, CU	33	4	0.500	37,600		94,800	132,400
CUOMO GENE E	7	2-02	18.000	34,783	cu	90,600	125,383
CURTIN MARK A. + SUSAN L.	10	46	15.000	50,664	cu	123,500	174,164
CURTIS GARRETT L + SHANTELL R	11	13-02	5.200	40,049	cu	72,100	112,149
CURTIS HAMILTON REV TRUST 2010	15	20	5.500	46,600		199,000	245,600
CURTIS ROLAND A JR + GEORGE G	6	26	2.000	39,700		85,500	125,200
CURTIS ROLAND A JR ET AL	6	25	0.300	33,100		6,300	39,400
CYR FAMILY LP	8	11	51.400	39,536	cu	0	39,536
CZEKALSKI ADAM M	4	71	0.700	17,600		11,700	29,300
CZEKALSKI ADAM M	4	72	1.000	40,100		91,300	131,400
D VOLPE REAL ESTATE SER+ GRIFF	2	5	111.000	3,648	cu	0	3,648
DAHLGREN JACK + RUTH	11	65-01	3.300	43,800		129,000	172,800
DAIGLE JOHN F + LINDA	24	3	0.200	133,900		123,400	257,300
DAL ADVISORS LLC	15	30	5.500	48,800		86,900	135,700
DAMON BERNICE R	4	78	0.400	36,400		155,900	192,300
DAMON BRIAN K	4	34	9.000	493	cu	0	493
DAMON BRIAN K	4	77	19.400	47,120	cu	214,700	261,820
DAMON BRIAN K	8	41	59.000	1,840	cu	0	1,840
DAMON BRIAN K + LISA	4	74	30.500	72,623	cu	83,500	156,123
DAMON HARRY	4	20	4.000	66	cu	0	66
DAMON HARRY	4	21	58.000	1,263	cu	0	1,263

ASSESSED VALUE BY OWNER

Owner	Map	Lot	Acres	Land		Buildings	Total
DAMON HARRY	4	26	7.200	236	cu	0	236
DAMON HARRY	4	27	15.700	258	cu	0	258
DAMON HARRY	4	35	13.000	214	cu	0	214
DAMON HARRY	4	38	38.500	60,027	cu	0	60,027
DAMON HARRY	4	38-01	0.430	1,500		0	1,500
DAMON HARRY C	4	37	8.700	143	cu	0	143
DAMON HARRY C	4	69	0.500	38,000		85,200	123,200
DAMON HARRY C	4	75	5.800	54,800		191,900	246,700
DANIELS MARK + DEBRA L	15	3-04	5.400	42,600		74,500	117,100
DARIS JAMES G	10	24	3.300	31,800		150,000	181,800
DAUB NANCY	7	7-48	0.000	0		36,700	36,700
DAVID W. GARLAND TRUST	12	54	12.290	836	cu	0	836
DAVINI JULIE A	24	3-06	2.020	39,700		90,100	129,800
DAVIS CHERYL	3	31-04	6.300	40,600		14,500	55,100
DAVIS CHERYL M	3	35	5.500	39,000		29,400	68,400
DAVIS WILLIAM C	10	12	75.200	2,389	cu	0	2,389
DAVIS WILLIAM C	10	13	6.500	66,700		197,500	264,200
DAVIS WILLIAM R. + DONNA M	42	2-12	0.234	27,700		15,600	43,300
DEARDEN JOSEPH H JR + ANGELA	7	35	7.000	55,100		75,000	130,100
DEBLIEU KENNETH A. + MARTHA	24	8-01	0.500	109,200		100,400	209,600
DECAROLIS CLAUDE R + M RILEY	3	29-01	5.510	40,700		154,700	195,400
DECATUR BRADLEY	11	29-04	2.949	37,200		0	37,200
DECATUR THOMAS B.	11	29-02	31.384	673	cu	0	673
DECATUR THOMAS B.	11	29-03	26.778	1,100	cu	0	1,100
DECATUR THOMAS B. + LUCILLE A	11	29-05	11.775	37,167	cu	175,500	212,667
DECATUR, SARA	11	29-06	5.027	34,500		0	34,500
DECKER HOWARD E + ELEANOR M	6	13-01	1.300	38,600		31,300	69,900
DEFRONZO JOHN J. + DEBRA A.	42	2-51	0.137	23,700		16,600	40,300
DEGRANDPRE STEPHEN C	35	22	0.290	33,100		56,800	89,900
DEGRANDPRE STEPHEN C	35	23	0.270	2,400		0	2,400
DEHART III LEONARD + BARBARA	13	4-08	5.400	38,700		95,100	133,800
DELANEY JOANNE M.	14	36	3.600	42,100		64,000	106,100
DELISKY ROBERT	7	7-7-2C	0.000	0		5,100	5,100
DELLAMONACA, MICHAEL	42	1-15	0.123	10,900		3,000	13,900
DELONGCHAMP MARILY	18	2	15.310	47,134	cu	123,900	171,034
DELONGCHAMP MARILY	18	2-01	15.340	588	cu	0	588
DEMOND REBECCA	2	12-02	5.230	33,000		31,400	64,400
DEMOND REBECCA	11	1	2.780	40,900		198,300	239,200
DEMONT MARCIA I. + GARY R.	42	1-63	0.126	21,900		16,000	37,900
DEROSE BARBARA + J. CIRILLO	7	7-32	0.000	0		40,600	40,600
DEROSIER, JOAN M	15	6-13	1.560	45,200		261,000	306,200

ASSESSED VALUE BY OWNER

Owner	Map	Lot	Acres	Land		Buildings	Total
DERY EDWARD J + JEANNE K + PET	15	43	64.200	2,462	cu	0	2,462
DERY EDWARD J JEANNE K	15	41	18.000	33,142	cu	134,500	167,642
DESCHENES RAYMOND + TERRI	7	7-27	0.000	0		45,700	45,700
DESMOND WALTER F. + NANCY L.	12	2	116.000	76,956	cu	14,800	91,756
DESPRES JAMES + GLORIA J.	11	65-02	22.500	62,400		141,600	204,000
DEVENNE, ED	4	46-05	0.000	0		5,300	5,300
DEVLIN MICHAEL + DONNA	12	40-05	5.002	40,100		93,000	133,100
DEVLIN MICHAEL + DONNA	12	46	48.750	30,765	cu	0	30,765
DEVLIN ROBERT A	10	1-02	3.030	45,300		72,500	117,800
DEYO GARY A. + JUDITH A.	25	1-D	0.000	0		38,500	38,500
DEYO PATRICK + LUANNE	25	1-C	0.000	0		30,800	30,800
DICEGLIE DONNA	42	2-13	0.145	24,100		14,600	38,700
DICK SHARON G	26	1	21.400	27,835	cu	27,600	55,435
DICKINSON CLINTON T	6	40-12	2.040	43,700		81,800	125,500
DICKINSON THELMA J ESTATE OF	4	40	1.400	29,700		0	29,700
DICKINSON, JACOB S	10	1	3.010	45,300		112,500	157,800
DILL JEFFREY & MONICA	4	46-07	0.000	0		13,200	13,200
DINSMORE JOHN B	7	7-7-1C	0.000	0		3,800	3,800
DION NORMAND A + JOAN R	38	10	9.500	147,500		47,400	194,900
DIX BRIAN E	15	7-01	2.200	50,800		137,500	188,300
DJ FOSTERBERG LLC	12	13	8.400	67,600		8,800	76,400
DOERPHOLZ BRIAN K	2	11-01	14.200	27,717	cu	132,400	160,117
DOMINGUE GREGORY L	40	6	2.000	48,200		162,600	210,800
DONLON DAVID P. + TAMMY L.	10	16-07	25.660	36,826	cu	119,800	156,626
DONNELLY BRIAN W	41	5	1.200	40,200		64,700	104,900
DOODY, SR DONALD J + JOYCE H	42	1-86	0.135	23,600		21,300	44,900
DOTY EDNA A.	20	14	0.900	38,300		119,800	158,100
DOUAI JR CARL T	17	9	4.000	42,700		133,200	175,900
DOW JOHN E. + MARY H.	14	6-01	28.900	63,500		0	63,500
DOYLE TRUST THERESA A.	12	18	0.750	33,500		51,900	85,400
DOYLE CRAIG + MICHELLE	42	2-65	0.114	21,300		14,400	35,700
DOYLE RENE + MELANIE	6	27	0.100	16,100		48,500	64,600
DRAKE WILLIAM + SANDRA	42	1-01	0.121	22,800		22,800	45,600
DRAKE WILLIAM L + SANDRA N	42	1-21	0.058	20,100		9,700	29,800
DRAPER DEAN C. + ELAINE	12	40-03	6.500	44,100		82,600	126,700
DRAWDY PAULA	4	57-08	11.000	36,583	cu	80,500	117,083
DRESSER BARBARA S.	21	17	0.600	124,000		32,100	156,100
DRESSER BARBARA S.	21	18	0.700	30,000		0	30,000
DREW JOSEPH & MICHELLE D	12	45-07	3.040	39,200		176,000	215,200
DREW MATTHEW R + CATHERINE KIE	15	60-01	2.700	71,500		262,800	334,300
DROTOS ASTRID + JOHN	12	43	18.000	9,844	cu	4,600	14,444

ASSESSED VALUE BY OWNER

Owner	Map	Lot	Acres	Land		Buildings	Total
DRUDI GARY W + KIMBERLY	8	48	10.200	59,600		98,800	158,400
DRUGG JEANNE F.	21	19	0.410	134,400		174,100	308,500
DUBICKI KEVIN H & KAREN M	33	16	1.200	48,300		258,300	306,600
DUBINSKI TED + BARBARA DUBINSK	32	39	0.370	42,000		156,700	198,700
DUBOIS BERNARD + LORRAINE F	15	59	4.000	44,300		93,500	137,800
DUBOIS LORRAINE	11	50	0.460	33,900		133,500	167,400
DUFFY DAVID	4	32	0.950	36,000		118,700	154,700
DUFFY LINDA	4	72-01	0.800	37,500		73,200	110,700
DUFFY LINDA L	4	33	0.700	38,900		120,400	159,300
DUFFY RONALD W + JANICE E	4	53	4.700	43,700		153,200	196,900
DUMAIS GERALD L + DONNA E	16	19	16.500	46,100		0	46,100
DUMAIS JEFFREY + DONOVAN JULE	42	1-64	0.109	21,000		16,300	37,300
DUMONT JOHN + BARBARA	22	10	5.200	151,700		148,200	299,900
DUNCHUS DARLENE MAE	4	60-01	0.890	37,900		161,200	199,100
DUNCHUS NANCY N	4	60	2.760	43,000		176,200	219,200
DUNHAM JAMES R. + SANDRA J.	28	16-05	6.600	44,300		112,200	156,500
DUNHAM SHIRLEY D.	15	48	2.000	35,700		138,900	174,600
DUNHAM WAYNE R + LINDA M	6	24	1.000	36,200		81,300	117,500
DUNN EDWARD M. + JEAN A.	35	33	0.600	79,700		55,700	135,400
DUNTON DOUGLAS + EDNA	8	21	15.000	69,800		83,300	153,100
DUNTON GARY	30	9	1.500	33,300		85,900	119,200
DUNTON JAMES ALLAN + LISA J	27	3	0.200	25,200		115,800	141,000
DUNTON JAMES ALLAN + LISA J	27	9	0.400	23,100		0	23,100
DUNTON JAMES N + DORA J	8	23	0.200	25,200		12,100	37,300
DUNTON KENNETH + NORMA L.	28	26	0.040	800		0	800
DUNTON KENNETH + NORMA L.	28	27	0.800	38,900		148,600	187,500
DUNTON MARK R. + SARAH M.	12	45-03	2.760	36,900		51,000	87,900
DUNTON ROBERT W + MAROLYN W	27	1	0.600	33,300		86,200	119,500
DUNTON ROBERT W + MAROLYN W	27	24	2.000	34,000		2,200	36,200
DUNTON SCOTT T	6	16	2.200	40,000		77,200	117,200
DUNTON STANFORD T + JUNE	8	32	0.500	55	cu	0	55
DUNTON STANFORD T + JUNE	8	33	33.000	45,993	cu	73,800	119,793
DUPAUL JAMES E. + TERRY L.	3	7-01	7.490	45,300		0	45,300
DUPAUL JAMES E. + TERRY L.	3	7-02	2.200	34,200		136,700	170,900
DUZ EWA	18	1-01	14.850	81,250	cu	30,700	111,950
DUZ EWA	18	1-02	125.000	5,136	cu	0	5,136
DUZ EWA	18	16	8.400	5,700		0	5,700
DWINELL RICHARD J.	2	6-01	11.867	390	cu	0	390
DWINELL RICHARD J.	2	6-02	2.779	114	cu	0	114
DWINELL RICHARD J.	2	6-03	2.782	114	cu	0	114
DWINELL RICHARD J.	8	34	4.400	48,500		112,100	160,600

ASSESSED VALUE BY OWNER

Owner	Map	Lot	Acres	Land		Buildings	Total
DWINELL RICHARD J.	8	35	0.700	65,900		122,500	188,400
DWINELL RICHARD J.	21	6	0.100	117,900		82,100	200,000
DWYER, BRIAN A + MICHELLE M	42	2-83	0.179	35,900		18,800	54,700
DYKENS JOHN P + ELAINE M	42	2-99	0.116	22,500		20,200	42,700
EAGLE HAVEN INC	10	83-02	6.300	250	cu	0	250
EAGLE HAVEN INC	10	83-03	6.890	273	cu	0	273
EAGLE HAVEN INC	10	83-04	5.320	211	cu	0	211
EARLEY STEPHEN	35	26	0.540	65,200		34,200	99,400
EARLEY THOMAS J.	18	25	12.000	14,200		0	14,200
EAST LAKE RD REAL EST TRUST	21	7	0.100	118,800		51,600	170,400
EATON JR RALPH + SUZANNE	42	2-96	0.137	23,700		28,700	52,400
EDER MARGIT I	42	1-30	0.171	40,500		27,900	68,400
EDRY ROBERT A + LAURA-GENE	7	24	198.000	6,509	cu	0	6,509
EDWARD MURRAY TRUST	35	21	0.300	33,300		51,000	84,300
EDWARDS C DOUGLAS + DEBORAH	9	15	8.160	45,000		141,200	186,200
EDWARDS CAROLYN D.	32	23	0.380	39,900		125,300	165,200
EDWARDS WILLIAM + PATRICIA	42	2-76	0.130	32,100		18,700	50,800
EDWIN & NANCY BUDD REV TRUST	35	32	0.400	68,100		44,000	112,100
EGAN PAUL	7	7-07-03	0.000	0		3,200	3,200
EIGENTUM NH LLS	7	26	2.000	55,700		0	55,700
EIGENTUM NH LLS	11	64	62.000	1,759	cu	0	1,759
ELAINE BIEBER REV TRUST 2007	39	3-02	7.810	137,100		245,100	382,200
ELEANOR J ROGERS 2008 TRUST	32	14	4.200	10,200		0	10,200
ELEANOR J ROGERS 2008 TRUST	32	22	0.850	47,200		120,700	167,900
ELIZABETH GALLUP MILLER REV TR	31	14	2.750	49,100		98,200	147,300
ELIZABETH GALLUP MILLER REV TR	31	17	2.000	38,100		0	38,100
ELKINS TIMOTHY ET AL	4	23	9.800	33,522	cu	123,900	157,422
ELKINSTIMOTHY+ WENDY OBRIEN	4	22	51.000	1,262	cu	0	1,262
ELLIOT JEFFREY + JODY	17	6	4.500	41,100		151,100	192,200
ELLIS DAVID B + BEVERLY B	6	14	1.000	38,100		44,400	82,500
ELLISON DAVID W. + DEBORAH L	11	38-01	5.580	55,600		266,000	321,600
ELLNOR CLINTON EDWARD + KAMA j	6	40-04	2.090	43,800		142,200	186,000
EMELO, DEAN	13	5-02	10.000	37,400		0	37,400
EMERALD KAREN	8	44	7.000	60,800		49,400	110,200
ENGEL BARBARA	6	40-15	2.620	44,700		180,000	224,700
ENGLANDER IRVIN S	26	1-04	2.400	70,600		36,500	107,100
ENTWISTLE ERIK + ANNE	10	20	53.900	43,761	cu	286,000	329,761
ENTWISTLE ERIK + ANNE	10	22	19.700	782	cu	0	782
ERNEST+JUDITH CHAMPNEY REV TRU	34	9-11	0.000	0		20,700	20,700
ERNST TRUSTEE, JOHN M	6	31	12.110	43,115	cu	174,400	217,515
ETAG PROPERTY HOLDINGS INC	34	1	1.000	60,000		246,000	306,000

ASSESSED VALUE BY OWNER

Owner	Map	Lot	Acres	Land		Buildings	Total
EVANS, MICHAEL JR	4	46-101	0.000	0		10,800	10,800
EVASIUS NICOLE	25	1-J	0.000	0		51,300	51,300
EXEL SILAS & AMANDA	6	31-02	8.600	45,200		111,800	157,000
EXEL SILAS R & THEBODEAU AMAND	30	2	1.000	40,100		108,200	148,300
EXEL SILAS R + AMANDA J	3	31-05	6.200	38,100		0	38,100
EYLES ALFRED R + PATRICIA M	42	1-24	0.109	22,100		21,800	43,900
FAIRPOINT COMMUNICATONS INC	99	4	0.000	0		764,900	764,900
FAITH TRUEAX REV TRUST	32	6	0.700	45,500		120,600	166,100
FALLON JAMES + SUZANNE PESA	21	36-03	6.120	43,600		0	43,600
FALLON JOAN	7	7-07-44	0.000	0		4,700	4,700
FAMOSI DANIEL +NEWCOMB PATRIC	42	1-23	0.085	21,100		11,300	32,400
FARIA LAURA + JEREMY THORP	7	2	5.000	40,000		131,900	171,900
FARRAND ZACHARY + MONIQUE	8	55	9.500	61,900		215,300	277,200
FAULKNER CLIFFORD + STEPHANIE	6	43-01	3.000	35,300		78,700	114,000
FAULKNER JR JASON + DIANE	11	30-04	5.020	42,000		135,000	177,000
FAVART EDWARD	26	7	0.300	73,900		29,400	103,300
FAVART EDWARD	26	12	0.890	10,200		0	10,200
FAVART EDWARD	26	13	0.340	8,600		0	8,600
FAVART EDWARD	26	14	0.100	5,300		0	5,300
FAVART EDWARD	26	15	0.330	9,500		0	9,500
FAVART EDWARD E	26	8	0.450	22,900		0	22,900
FAVART EDWARD E	26	10	3.420	84,100		1,500	85,600
FAVREAU DEBBIE L	10	41	50.000	46,781	cu	185,100	231,881
FAVREAU DEBBIE L	10	42	5.800	138	cu	0	138
FAVREAU NICOLE	4	57-10	2.340	38,200		100,000	138,200
FAVREAU ROBERT J. + MARILYN	10	50	5.000	50,400		112,000	162,400
FAVREAU ROBERT J. + MARILYN	10	50-01	2.000	43,700		63,100	106,800
FAVREAU ROBERT J. + MARILYN	10	51	1.000	4,000		0	4,000
FEARING MICHAEL + SARAH	23	6	0.010	20,400		900	21,300
FEARING MICHAEL + SARAH	23	27	0.600	34,700		130,900	165,600
FEDERAL NAT'L MORTGAGE ASSO	27	2	1.000	38,100		114,900	153,000
FEDERAL NAT'L MORTGAGE ASSO	27	23	0.150	8,000		0	8,000
FEDIER JR. JOHN J	12	29	71.500	38,687	cu	47,400	86,087
FELDMAN BERNARD S.	25	8	1.200	118,100		294,100	412,200
FERSCHKE JULES J + CAROL P	8	45-01	1.800	41,400		114,800	156,200
FERSCHKE JULES J + CAROLE P	8	42	1.000	13,000		0	13,000
FILIPI ARNIE C	10	68-09	25.230	0		0	0
FILIPI CONTRACTING, LLC	15	6-12	47.520	45,834	cu	0	45,834
FILIPI CONTRACTING, LLC	15	6-15	1.300	40,300		0	40,300
FILIPI ELIAS + RACHELL	10	68-05	6.700	49,400		266,400	315,800
FILIPI STEVEN + CHRISTIANNE	15	14-03	5.520	591	cu	0	591

ASSESSED VALUE BY OWNER

Owner	Map	Lot	Acres	Land		Buildings	Total
FILIPI STEVEN G + CHRISTIANNE	15	14-02	18.160	97,010	cu	265,100	362,110
FILZ JR CARL W + MYLYN T	10	15-03	14.500	34,829	cu	4,700	39,529
FILZ JR CARL W + MYLYN T	10	16-03	2.000	79	cu	0	79
FINSETH BARBARA JEAN	42	1-43	0.109	22,100		8,400	30,500
FIORILLO JOHN + DEBORAH	4	46-51	0.000	0		6,100	6,100
FIRE,RESCUE+EMS ASSOC OF FITZW	29	18	0.800	38,900		54,900	93,800
FISH KEVIN D + JENNIFER RICHAR	15	60-02	15.110	34,802	cu	70,200	105,002
FISHER BARBARA A. + STEVEN	12	41-08	2.100	36,000		182,900	218,900
FISHER STEVEN J + BARBARA A	12	41	8.250	46,600		79,800	126,400
FITZGERALD RONALD + BARBARA	34	5	1.300	42,400		114,000	156,400
FITZPATRICK JANE M.	33	22	0.300	35,900		94,300	130,200
FITZWILLIAM COMMUNITY CHURCH	32	57	1.000	48,100		371,500	419,600
FITZWILLIAM HISTORICAL SOCIETY	32	10	0.200	37,200		257,000	294,200
FITZWILLIAM JOHN H.	32	7	0.800	47,300		388,700	436,000
FITZWILLIAM JOHN H.	32	8	0.200	35,300		176,100	211,400
FITZWILLIAM REALTY TRUST	4	79-01	5.580	68,700		224,100	292,800
FITZWILLIAM REALTY TRUST	37	19	0.280	68,000		46,200	114,200
FITZWILLIAM SCHOOLHOUSE LLC	34	6	1.000	48,800		112,300	161,100
FITZWILLIAM SWIM CLUB INC.	23	16	0.400	134,600		18,600	153,200
FLAHERTY JANICE	14	31-01	2.940	31,600		0	31,600
FLANDERS MARY	7	7-03	0.000	0		21,000	21,000
FLEMMING HARRY + CLARE	3	39	394.230	17,790	cu	0	17,790
FLEMMING HARRY + CLARE	3	40	15.950	46,200		0	46,200
FLEUR DE LIS CAMP	3	14	25.000	164,972	cu	790,900	955,872
FLEUR DE LIS CAMP	20	17	10.500	538,266	cu	781,300	1,319,566
FLORENCE PETER	11	14	2.600	8,700		1,300	10,000
FODEN FAMILY TRUST	42	1-26	0.094	9,600		3,400	13,000
FODEN MARSHA L	42	1-41	0.083	21,000		7,000	28,000
FODEN STANLEY JR + PATRICIA E	42	1-25	0.096	21,500		16,300	37,800
FODEN THOMAS P	42	1-32	0.192	29,100		29,800	58,900
FOLEY MICHAEL	7	7-34	0.000	0		36,000	36,000
FORD JANICE	28	36	9.200	44,600		152,300	196,900
FORD LYDIA W.	27	21	0.500	32,500		69,200	101,700
FORD PATRICIA A.	42	2-17	0.113	22,400		13,800	36,200
FORD ROBERT T + JEAN P	18	20	121.200	46,632	cu	199,000	245,632
FORD ROBERT T + JEAN P	18	20-02	51.900	3,450	cu	1,800	5,250
FORD ROBERT T + JEAN P	18	21	6.000	322	cu	0	322
FORGUE RONALD A + SANDRA	4	22-01	10.000	56,500		93,400	149,900
FORTE, JUDY	4	46-19	0.000	0		8,000	8,000
FORTIN PAUL R + PHYLLIS B	6	40-09	2.710	44,900		79,900	124,800
FOURNIER JAMES D + BRENDA R	6	18	8.550	38,105	cu	111,700	149,805

ASSESSED VALUE BY OWNER

Owner	Map	Lot	Acres	Land		Buildings	Total
FOURNIER JOSEPH R JR	4	57-03	2.200	42,100		108,500	150,600
FRANK BATEMAN + DOROTHY ZUG	38	4	0.810	90,500		61,700	152,200
FRANK GREGORY L + CHRISTINE	11	38	3.940	40,500		172,900	213,400
FRATONI KELLY A	3	25	3.000	37,200		88,800	126,000
FRAZER SCOTT H + REBECCA	42	1-87	0.157	24,700		24,400	49,100
FRAZER SCOTT H. + REBECCA J	42	1-88	0.123	22,900		21,500	44,400
FRAZIER THOMAS + MARY	15	53-03	38.300	1,573	cu	0	1,573
FRAZIER THOMAS T	15	53-04	142.700	5,778	cu	0	5,778
FRAZIER, THOMAS T	15	52-02	11.400	1,801	cu	0	1,801
FRAZIER, THOMAS T	15	52-04	3.000	67,021	cu	263,700	330,721
FRAZIER, THOMAS T	15	52-05	3.000	1,164	cu	0	1,164
FRAZIER, THOMAS T	15	53-01	14.400	41,250	cu	19,800	61,050
FRAZIER, THOMAS T	33	11-01	0.950	41,800		185,100	226,900
FREEMAN WHITE JESSICA	25	1-F	0.000	0		50,200	50,200
FRENCH DONALD T JR + BARBARA A	42	2-73	0.141	33,900		10,800	44,700
FROMETA, MIKE	4	46-32	0.000	0		7,400	7,400
FROST ANDREA	7	7-7-39	0.000	0		3,800	3,800
FULLER CHARLES + MARIAH	11	16-01	7.910	45,800		143,200	189,000
FURR JOE	7	7-07-01	0.000	0		4,800	4,800
GAGNE KERRY	10	15	14.200	43,597	cu	155,000	198,597
GAGNON MARY E	33	6	1.000	39,800		97,100	136,900
GAGNON WILFRED E + PRISCILLA	42	2-04	0.140	23,800		14,600	38,400
GAGNON WILFRID & PRISCILLA	42	1-51	0.094	26,400		11,900	38,300
GAGNON WILFRID E + PRISCILLA M	42	1-79	0.184	24,900		15,500	40,400
GALLANT, MARY	4	46-13	0.000	0		6,600	6,600
GANNON HERBERT W. + MARILYN	10	48	3.370	48,100		135,500	183,600
GARCIA THERESA A	11	38-02	3.640	69,200		168,000	237,200
GARDNER GREGORY	7	7-22	0.000	0		55,400	55,400
GARLAND DAVID W.	12	55	2.000	32,548	cu	4,800	37,348
GARLAND DAVID W.	12	56	42.500	41,806	cu	98,100	139,906
GARZA VERONICA	2	10-03	10.160	51,100		201,800	252,900
GAUTHIER CHRIS	7	7-07-45	0.000	0		4,300	4,300
GAUTHIER HAROLD & DIANE	7	7-07-51	0.000	0		9,000	9,000
GAUTHIER ROD	2	3	4.500	10,100		0	10,100
GEARY WILLIAM G + MARIANNE G	42	2-36	0.105	21,900		13,100	35,000
GEDENBERG SR PETER G	27	10-01	2.000	37,800		74,700	112,500
GEILFUSS JAMES J. + JANET M.	42	1-40	0.092	21,400		14,300	35,700
GEILFUSS LAURA ANN + FRONGILLO	42	2-57	0.134	10,600		3,000	13,600
GEILFUSS, RICHARD & LAURA	42	2-56	0.137	23,700		13,500	37,200
GENTILE BRIAN + AMY	8	50	23.000	49,972	cu	114,600	164,572
GEORGE FOSKETT REV TRUST OF 20	36	24	5.000	20,900		0	20,900

ASSESSED VALUE BY OWNER

Owner	Map	Lot	Acres	Land		Buildings	Total
GEORGE MABEL M L	8	6	4.000	26,900		0	26,900
GIAMMARINO, DEBRA	4	46-S4	0.000	0		8,600	8,600
GIBBONS III WILLIAM H	42	1-20	0.062	20,300		10,600	30,900
GIBSON CASEY & FRANCIS	8	31	40.000	1,139	cu	0	1,139
GIBSON FRANCIS	8	26-04	53.500	2,198	cu	0	2,198
GIBSON FRANCIS	8	30-01	47.620	54,655	cu	0	54,655
GIBSON FRANCIS	8	30-02	2.930	35,632	cu	0	35,632
GIBSON FRANCIS	8	30-03	3.760	38,300		2,200	40,500
GIBSON FRANCIS	8	30-04	6.610	37,364	cu	0	37,364
GILBERT DONALD E + KIMBERLY A	15	10-01	2.680	51,200		162,100	213,300
GILBERT GERALD B. +RUTH N.	6	5	5.100	42,100		110,100	152,200
GILES LINDA	4	44	5.500	42,800		154,400	197,200
GILL BRIAN C. + VALERIE T	17	19	12.930	42,374	cu	119,300	161,674
GIRARD DENNIS + JAMES	26	1-02	0.300	0		0	0
GIROUX LEILA J	41	1	2.000	43,700		52,400	96,100
GLICKMAN EDWIN J + SHIRLEY	6	32-02	3.490	44,100		192,400	236,500
GLIDDEN RUTH E	10	8	2.500	42,300		63,900	106,200
GLOBAL MONTELLO GROUP CORP	34	10	0.960	120,100		431,500	551,600
GODDARD ARNOLD	6	20-02	7.390	47,200		165,000	212,200
GODDARD, TRAVIS J + DANIELLE A	6	31-06	6.250	43,800		98,500	142,300
GOETTLE IV TRUSTEE, RICHARD J	12	32-04	38.000	90,442	cu	299,800	390,242
GOLDKNOPF CARL L	15	3-01	5.500	40,100		191,800	231,900
GOMES, MARY + ANDREW	6	34	3.600	34,400		141,200	175,600
GOODALE RICHARD G	3	33	52.800	2,097	cu	0	2,097
GOODELL SHEILA A & EDWARD C	17	5	5.100	36,900		163,900	200,800
GOODELL THOMAS L	4	57-01	3.100	39,300		135,200	174,500
GOODNOW RICHARD A.	28	41	0.400	33,400		117,100	150,500
GOODNOW RONALD C + MARY E	27	6	1.000	32,600		72,200	104,800
GOODRICH JOHN K + MELANIE SONS	10	15-04	20.000	38,633	cu	168,000	206,633
GOODRICH JOHN K + SONSINI	10	15-05	17.600	651	cu	0	651
GOODWIN LEON II + MICHELLE	16	20	13.000	30,183	cu	107,900	138,083
GOODWIN RUSSELL G JR	8	45-04	7.700	46,500		93,100	139,600
GOODWIN RUSSELL G. + DORIS H	8	5	0.300	33,100		81,100	114,200
GORDON A + EVELYN R STOUT REV	15	16	6.000	69,500		109,600	179,100
GORDON BRIAN S	10	28	3.800	29,500		49,500	79,000
GORDON GRETCHEN + PATRICIA MOC	4	29	1.020	30,900		90,800	121,700
GORDON GRETCHENL + PATRICIA A	4	28	8.800	37,000		2,600	39,600
GORTON JOS CAROL JAS	42	1-97	0.160	24,900		15,100	40,000
GORZELANY GARY S + TERRY	15	1	27.000	46,305	cu	343,600	389,905
GOULKIN, DAVID	4	46-49	0.000	0		7,100	7,100
GP LAND TRUST	2	10-01	20.410	40,003	cu	46,400	86,403

ASSESSED VALUE BY OWNER							
Owner	Map	Lot	Acres	Land		Buildings	Total
GRAB MICHAEL + LOLA-GENE	31	20	1.400	33,200		78,700	111,900
GRABARZ JOHN P + PATRICIA A	37	10	0.540	99,500		78,400	177,900
GRAF LILLY H.	20	6-01	2.000	32,100		0	32,100
GRAF LILLY WILLIAM	20	6	3.500	136,000		55,200	191,200
GRAF WILLIAM A II + LILLY H	3	18	5.500	33,700		0	33,700
GRAF WILLIAM A II + LILLY H	3	19	5.000	32,800		0	32,800
GRAHAM, NORMAN	33	9	2.750	49,100		92,800	141,900
GRANAHAN, BARBARA	7	7-35	0.000	0		25,900	25,900
GRASEWICZ PAUL F + ROSE M	4	57-11	12.100	34,813	cu	115,300	150,113
GRASEWICZ PAUL F + ROSE M	24	1	6.300	141,200		175,500	316,700
GRASEWICZ PAUL F. + ROSE M.	24	3-04	2.300	42,300		109,900	152,200
GRAVEL DONALD F + JUDITH A	6	17-04	5.620	44,000		31,000	75,000
GRAY SUZANNE	15	12	4.400	85,100		119,200	204,300
GREELEY EDWARD H + MONICA N	23	2	0.100	108,800		119,900	228,700
GREELEY EDWARD H + MONICA N	23	28	0.500	12,000		0	12,000
GREELEY EDWARD H.	23	5	0.040	20,800		0	20,800
GREELEY ROGER+ JOY	21	27	0.500	2,900		0	2,900
GREELY JOY DUNLAP	21	22	0.140	101,400		47,800	149,200
GREEN ALFRED + JOAN K	37	2	2.100	132,400		3,700	136,100
GREEN DAVID J + BARBARA L	11	33	17.200	707	cu	0	707
GREEN DAVID J + BARBARA L	11	37-01	2.980	98	cu	0	98
GREEN DAVID J. + BARBARA L	11	31	1.000	32	cu	0	32
GREEN DAVID J. + BARBARA L	11	37-02	16.600	41,964	cu	300,200	342,164
GREER, JOHN K	12	35	2.200	42,100		111,400	153,500
GREGORY CHRISTOPHER + N CHASE	10	58	0.490	33,500		31,200	64,700
GRENKE RICK + APRIL	42	2-44	0.110	22,200		19,900	42,100
GREY HELEN SCOVEL	22	7	13.100	157,900		133,600	291,500
GRIER A. PETER + DONNA	29	23-01	6.740	49,500		112,300	161,800
GRIER GORDON G	29	20	0.800	55,600		54,200	109,800
GRIFFIN MICHAEL + NANCY HOWE	42	1-19	0.055	20,000		16,500	36,500
GROSS ELLEN	32	58	0.280	39,000		242,500	281,500
GRUBE JR FRED W + JOEANNE M	13	4-03	5.300	36,800		64,200	101,000
GRYSZKO MARY JANE	8	4	2.200	37,900		83,100	121,000
GUENETTE DENIS K. + JILL	20	11	1.500	136,600		75,200	211,800
GUENTHER JAMES H + KATHERINE	6	3	5.100	44,400		154,500	198,900
GUENTHER JAMES H.	11	63	47.200	974	cu	0	974
GUILD CHARLOTTE B.	32	55	1.600	48,500		129,900	178,400
GUION ARTHUR C + BETHANY E	4	70	0.600	36,600		96,500	133,100
GUSTAFSON KEITH + TERRY	4	79-02	6.740	44,500		285,200	329,700
GUSTAFSON KEITH E + TERRY K	4	79-03	6.470	40,400		0	40,400
GUYETTE RONALD D & MELISSA L	12	36	2.950	41,200		150,800	192,000

ASSESSED VALUE BY OWNER

Owner	Map	Lot	Acres	Land		Buildings	Total
HAAS ROBYN + BRIAN	10	20-01	17.700	32,324	cu	132,100	164,424
HAGGLUND MARY L	6	49	3.600	10,000		0	10,000
HAGSTROM CARL J III + GAIL	10	59	8.800	54,200		273,600	327,800
HAGSTROM SCOTT	10	57	24.000	42,080	cu	194,400	236,480
HALE STEVEN L + SHATTLER J	6	31-04	3.400	41,800		89,300	131,100
HALFADAY REALTY TRUST	34	29	0.400	52,800		111,000	163,800
HALL JR WARREN S + NANCY CARNE	3	32-03	6.200	38,100		84,400	122,500
HALL LEEANN	33	11	0.920	41,800		166,400	208,200
HALLETT CHRISTINE	8	52	0.700	35,500		9,600	45,100
HAMILTON JR, BILLY R	12	41-03	5.000	44,100		131,900	176,000
HAMMOND EARL F. + MICHAEL J.	12	50-01	5.200	42,500		30,100	72,600
HANCOCK JAMES III	15	55	107.000	4,039	cu	0	4,039
HANDY EUGENE W JR + BRANDYLYN	7	28-07	5.200	38,400		111,700	150,100
HANDY POND REALTY TRUST	2	23	1.000	17,400		700	18,100
HANDY ROBERT	11	9	1.400	36,700		67,100	103,800
HANNETT ERIC S + ROBYN D	10	72-01	2.400	27,600		86,700	114,300
HANNINEN LEE + DEBRA	41	11	0.700	48,800		43,500	92,300
HANNINEN LEE + DEBRA	41	13	1.370	49,200		127,300	176,500
HANNINEN WILLIAM ROBERT	3	20	9.400	46,300		123,600	169,900
HANNINEN WILLIAM ROBERT	3	21	6.000	44,700		0	44,700
HANSON KATHERINE + LANDRY KATH	36	12	0.470	67,100		63,500	130,600
HARKINS FAMILY TRUST	37	1	2.000	67,400		0	67,400
HARKINS FAMILY TRUST	37	23	0.270	7,900		0	7,900
HARKINS, ELINOR	6	48	9.500	41,200		51,500	92,700
HARMON MAY ANNE	35	35	0.340	32,300		63,900	96,200
HAROLD + BEVERLY RAITTO TRUST	7	67-03	3.150	41,400		45,600	87,000
HARRIET B UNDERWOOD REV TRUST	14	18	42.060	33,123	cu	122,700	155,823
HARRIET B UNDERWOOD REV TRUST	14	18-01	6.070	38,900		0	38,900
HARRINGTON SEAN W & LERICHE	19	3	2.800	56,000		158,500	214,500
HARRIS PAUL D + ANNE E	38	7	1.000	29,000		115,400	144,400
HARRIS PAUL D + ANNE E	38	8	0.500	84,800		0	84,800
HARRIS PAUL E	10	75	39.000	37,327	cu	161,100	198,427
HARRISON BERYL	23	20	0.900	142,400		76,000	218,400
HARRY + FRANCES BOLLES TRUST	21	10	0.300	128,300		75,600	203,900
HASKELL WAYNE K	34	9-15	0.000	0		27,300	27,300
HASKINS GORDON E JR + LINDA	7	17	12.310	38,761	cu	24,400	63,161
HAUPT LISA C	6	40-08	2.700	44,800		105,300	150,100
HAY JR HOWARD + WINTA	11	36-02	4.600	75	cu	0	75
HAY JR HOWARD + WINTA	11	36-03	2.300	38	cu	0	38
HAY JR HOWARD W + WINTA	11	35	84.000	94,329	cu	10,500	104,829
HAYNES ROBIN	11	13	10.000	59,900		108,100	168,000

ASSESSED VALUE BY OWNER

Owner	Map	Lot	Acres	Land		Buildings	Total
HEALD GARY A + KIMBERLY L	7	28-02	25.760	39,815	cu	159,500	199,315
HEATH JOHN	34	9-02	0.000	0		17,000	17,000
HECKEN MICHAEL W	12	42	117.000	7,860	cu	0	7,860
HEDGES JOSEPH	4	46-72	0.000	0		6,000	6,000
HEDGES, JOSEPH C	4	46-26	0.000	0		1,400	1,400
HEDGES, JOSEPH C	4	46-71	0.000	0		0	0
HEDSTROM CHRISTOPHER + LORI	12	25	0.650	31,400		23,400	54,800
HEGLIN NANCY	24	3-01	0.500	139,200		92,900	232,100
HEINOLD TERRY	7	7-07-43	0.000	0		5,700	5,700
HELLIJAS KEVIN	7	7-07-47	0.000	0		5,400	5,400
HENNESSY JAMES W	9	11-01	2.930	41,200		98,600	139,800
HENSHAW ROBIN E	1	9	25.000	1,027	cu	0	1,027
HERK ONNIE A + NORMA	8	29	3.600	44,300		129,700	174,000
HEWITT DEBORAH	2	20	15.000	29,800		0	29,800
HEWITT DEBORAH A.	2	9-01	5.200	55,400		29,400	84,800
HEWITT, DEBORAH	12	33	17.000	72,446	cu	249,300	321,746
HEYMAN WARREN	21	2	0.140	32,000		-15,200	16,800
HEYMAN WARREN+ROSAMOND TALE	21	35	1.600	37,100		83,000	120,100
HIETALA CRAIG & BENADETTE	12	45-04	3.840	38,500		83,100	121,600
HIGGINS WAYNE R + WANDA E	3	31	5.100	36,500		131,000	167,500
HILL BRITNEY K	3	17	0.500	34,300		67,400	101,700
HILL BRUCE + SUSAN, NICOLE CHA	25	1-E	0.000	0		82,400	82,400
HILL DONNA L	8	24	106.200	78,756	cu	140,400	219,156
HILL PHING + LY BRAGA KONNY	42	1-16	0.123	22,900		17,600	40,500
HILL ROBERT W	3	32-02	6.800	39,000		103,600	142,600
HILL TRUSTEE GRETCHEN L	42	2-70	0.129	23,200		18,200	41,400
HILL, JON	42	2-97	0.137	23,700		17,600	41,300
HILLOCK, WILLIAM	10	54-01	3.000	39,200		12,900	52,100
HILLSON CONTRACTORS, INC.	17	13	1.000	41,900		71,600	113,500
HILTON BARRY P + SHARI L	8	22	0.500	30,900		71,100	102,000
HIRSCHBERGER LENICE K	33	12	1.200	42,200		120,600	162,800
HOBERT, JENNA M.	9	17	3.000	43,400		175,000	218,400
HOBSON DOROTHY	25	1-B	0.000	0		27,700	27,700
HODDER STACY A	8	28-01	56.440	49,268	cu	162,600	211,868
HODGKINS KATHRYN M	20	15	4.200	143,100		55,000	198,100
HODGMAN FRANCIS	3	31-03	6.300	40,000		95,400	135,400
HOFFMAN ROSS N + D. CRAWFORD	38	5	2.930	93,500		141,900	235,400
HOFFMAN ROSS N + D. CRAWFORD	38	6	2.260	52,800		0	52,800
HOGAN JAMES	7	7-07-9C	0.000	0		2,200	2,200
HOGAN JENNIFER L	2	11-02	6.800	46,700		73,500	120,200
HOGAN MATTHEW L	4	24	2.950	35,200		97,600	132,800

ASSESSED VALUE BY OWNER

Owner	Map	Lot	Acres	Land		Buildings	Total
HOGAN WILLIAM B	42	2-77	0.143	32,800		14,500	47,300
HOGG JAMES R + BARBARA	15	57	2.000	39,700		124,700	164,400
HOLMAN CONTRACTING + LANDSCAI	8	2	104.000	57,826	cu	3,300	61,126
HOLMAN CONTRACTING + LANDSCAI	8	14	1.200	63,500		2,100	65,600
HOLMAN CONTRACTING + LANDSCAI	8	15	2.200	41,200		0	41,200
HOLMAN FAMILY 2013 TRUST	10	4	232.000	55,637	cu	150,800	206,437
HOLMAN GEORGE W	4	1	49.000	1,282	cu	0	1,282
HOLMAN JOHN E. + DEBBIE A.	17	14	30.000	121,900		115,400	237,300
HOLMAN JOHN E. + DEBBIE A.	38	2-01	1.900	122,100		65,500	187,600
HOLMAN JOHN E. + DEBBIE A.	39	2	8.000	125,500		191,600	317,100
HOLMAN RICHARD A. + SANDRA	17	16	2.000	45,900		111,600	157,500
HOLMAN ROSALIE A + KATHLEEN	27	10	1.000	32,600		115,400	148,000
HOLMES EDITH	3	11-01	1.000	32,500		0	32,500
HOLMES EDITH	21	2	0.000	0		16,800	16,800
HOLOMBO LEE C + MIRRIAM	15	58	5.800	47,300		133,400	180,700
HOLOMBO SAMUEL & LONA	4	74-01	2.000	39,700		93,900	133,600
HOLOMBO, LEE	34	9-05	0.000	0		12,200	12,200
HOLOMBO, LEE	34	9-10	0.000	0		16,000	16,000
HONGISTO KEITH E	18	17	1.400	11,200		0	11,200
HONG-O'ROURKE YUCHI	29	21	0.400	46,100		77,300	123,400
HOOD RAY E	20	1	4.700	43,800		57,500	101,300
HOPFMAN ALWIN E + MARY BETH	10	23-01	17.100	524	cu	0	524
HOPKINS JEAN A	34	12	0.490	32,400		95,700	128,100
HORGAN WILLIAM	7	7-07-42	0.000	0		8,800	8,800
HOUSE ROBERT J	28	10	0.290	31,600		87,200	118,800
HOWARD ALLAN & CLARE	10	79-03	5.530	44,700		252,000	296,700
HOWARD JOHN & DEANNE	2	25	2.700	40,800		116,400	157,200
HOWARD, ALLAN + CLARE ROSE	32	38	0.460	44,500		255,100	299,600
HOWARD+ANNE MONAHAN REV LIV T	42	2-58	0.113	22,400		14,600	37,000
HOWE ROBERT + BARBARA	42	2-78	0.141	32,700		15,400	48,100
HOWELL MARJORIE HUNTER	15	8	3.000	56,400		124,200	180,600
HOYLAND GUSTAVE J + SUSAN T	24	8	0.500	107,800		77,800	185,600
HU, HUNG	10	69	5.800	159	cu	0	159
HU, HUNG	10	70	10.000	721	cu	0	721
HUARD CHERYL A	4	57-13	5.400	44,700		70,700	115,400
HUBBARD DAVID H. + NANCY E.	28	34	0.200	29,500		107,700	137,200
HULL CLIFFORD + JUSTINE L	41	9	7.000	66,200		95,000	161,200
HULL RANDY JR	7	7-11	0.000	0		27,200	27,200
HULL RICHARD J + DIANE	10	26	0.300	29,800		64,800	94,600
HUMPHREY STEPHEN P	17	10-01	15.300	34,893	cu	130,300	165,193
HUNT JOHN B	4	57	71.000	5,187	cu	0	5,187

ASSESSED VALUE BY OWNER

Owner	Map	Lot	Acres	Land		Buildings	Total
HUNT JOHN B	4	58	1.400	23	cu	0	23
HUNTER HAROLD R + BRENDA	4	46	13.000	185,500		524,700	710,200
HUNTER HAROLD R + BRENDA	4	46-02	0.000	0		0	0
HUNTER HAROLD R + BRENDA	4	46-04	0.000	0		1,200	1,200
HUNTER HAROLD R + BRENDA	4	46-10	0.000	0		700	700
HUNTER HAROLD R + BRENDA	4	46-14	0.000	0		0	0
HUNTER HAROLD R + BRENDA	4	46-16	0.000	0		0	0
HUNTER HAROLD R + BRENDA	4	46-25	0.000	0		1,400	1,400
HUNTER HAROLD R + BRENDA	4	46-30	0.000	0		0	0
HUNTER HAROLD R + BRENDA	4	46-33	0.000	0		0	0
HUNTER HAROLD R + BRENDA	4	46-34	0.000	0		0	0
HUNTER HAROLD R + BRENDA	4	46-40	0.000	0		0	0
HUNTER HAROLD R + BRENDA	4	46-45	0.000	0		500	500
HUNTER HAROLD R + BRENDA	4	46-60	0.000	0		0	0
HUNTER HAROLD R + BRENDA	4	46-63	0.000	0		1,300	1,300
HUNTER HAROLD R + BRENDA	4	46-69	0.000	0		0	0
HUNTER HAROLD R + BRENDA	4	46-70	0.000	0		0	0
HUNTER HAROLD R + BRENDA	4	46-74	0.000	0		0	0
HUNTER HAROLD R + BRENDA	4	46-82	0.000	0		0	0
HUNTER HAROLD R + BRENDA	4	46-84	0.000	0		0	0
HUNTER HAROLD R + BRENDA	4	46-85	0.000	0		0	0
HUNTER HAROLD R + BRENDA	4	46-86	0.000	0		0	0
HUNTER HAROLD R + BRENDA	4	46-97	0.000	0		0	0
HUNTER HAROLD R + BRENDA	4	46-C1	0.000	0		0	0
HUNTER HAROLD R + BRENDA	4	46-C2	0.000	0		0	0
HUNTER HAROLD R + BRENDA	4	46-H1	0.000	0		0	0
HUNTER HAROLD R + BRENDA	4	46-H2	0.000	0		0	0
HUNTER HAROLD R + BRENDA	4	46-H3	0.000	0		0	0
HUNTER HAROLD R + BRENDA	4	46-H5	0.000	0		0	0
HUNTER HAROLD R + BRENDA	4	46-H6	0.000	0		0	0
HUNTER HAROLD R + BRENDA	4	46-H7	0.000	0		0	0
HUNTER HAROLD R + BRENDA	4	46-JC	0.000	0		39,900	39,900
HUNTER HAROLD R + BRENDA	4	46-M1	0.000	0		0	0
HUNTER HAROLD R + BRENDA	4	46-M2	0.000	0		0	0
HUNTER HAROLD R + BRENDA	4	46-P1	0.000	0		0	0
HUNTER HAROLD R + BRENDA	4	46-P2	0.000	0		0	0
HUNTER HAROLD R + BRENDA	4	46-P4	0.000	0		0	0
HUNTER HAROLD R + BRENDA	4	46-P6	0.000	0		0	0
HUNTER HAROLD R + BRENDA	4	46-P7	0.000	0		0	0
HUNTER HAROLD R + BRENDA	4	46-S1	0.000	0		0	0
HUNTER HAROLD R + BRENDA	4	46-S3	0.000	0		0	0

ASSESSED VALUE BY OWNER

Owner	Map	Lot	Acres	Land		Buildings	Total
HUNTER HAROLD R + BRENDA	4	46-102	0.000	0		0	0
HUNTER HAROLD R + BRENDA	4	46-44A	0.000	0		0	0
HUNTER HAROLD R + BRENDA	4	46-Store	0.000	0		140,700	140,700
HUNTER, BUTCH	4	46-31	0.000	0		1,900	1,900
HUNTER, BUTCH	4	46-99	0.000	0		3,400	3,400
HUNTER, DEB	4	46-95	0.000	0		9,600	9,600
HUNTOON MARY E.	29	10	0.200	28,000		63,500	91,500
HURST PATRICK + KATHLEEN M	31	13	12.760	70,394	cu	147,600	217,994
HURST PATRICK + KATHLEEN M	31	18	0.450	10,500		0	10,500
HURTBUSIE ROBERT	12	17	1.000	36,100		107,800	143,900
HURTUBISE, BOB	4	46-50	0.000	0		12,500	12,500
HYMEL LOUIS J	5	4	228.000	196,300		0	196,300
HYTONEN MARCUS	33	30	0.800	38,900		109,500	148,400
IBELLE JR DAVID	10	5	3.500	46,000		108,700	154,700
IBELLE 1992 TRUST	10	6	3.000	45,400		89,500	134,900
ICEHOUSE POINT LLC	25	4	1.000	152,600		142,600	295,200
ICHIR MOKRANE	4	65	0.700	37,000		71,500	108,500
ICHIR MOKRANE	4	65-01	0.230	2,700		0	2,700
ILINITCH RONALD C	25	18	0.400	34,600		78,600	113,200
IMELDA LORETO	4	57-12	2.700	40,800		113,300	154,100
IRVINGS REALTY TRUST	17	14-01	2.000	82	cu	0	82
IRVINGS REALTY TRUST	17	18	43.000	11,565	cu	0	11,565
IRVINGS REALTY TRUST	37	12	0.450	95,800		49,300	145,100
IRVINGS REALTY TRUST	37	13	0.830	34	cu	0	34
IRVINGS REALTY TRUST	38	12	2.500	143,354	cu	140,500	283,854
ISABELLE MICHAEL E + THERESA	42	2-46	0.111	22,300		18,000	40,300
IVORY, JEFFREY + CHRISTINE	13	4-02	7.200	41,200		88,000	129,200
J&L FAMILY LMTD PRTNRSHP III	1	6	0.700	7,000		0	7,000
J&L FAMILY LMTD PRTNRSHP III	2	4	7.500	14,500		0	14,500
JACKSON DANIEL J + CHERYL l	29	6	0.100	18,800		66,900	85,700
JACOBS FAMILY TRUST	37	9	0.280	96,600		63,400	160,000
JACQUES JOANNE M	4	57-04	2.500	40,500		164,800	205,300
JADWIN JOHN T	6	42	62.000	38,024	cu	118,000	156,024
JADWIN JOHN T	6	43	1.400	14,900		5,200	20,100
JAILLET THOMAS E + LINDA M	42	2-63	0.114	22,400		16,500	38,900
JAMES DAVE J + KAREN A	6	46	1.000	36,200		46,100	82,300
JAMES N+EMILY NOYES IRROV TRUS	6	37	15.400	61,100		191,900	253,000
JAMES N+EMILY NOYES IRROV TRUS	6	38	3.390	29,200		0	29,200
JANICKI JOHN W + KAREN W	13	4-06	5.500	37,100		153,400	190,500
JARDINE STEPHEN	7	35-01	3.070	35,400		109,900	145,300
JARKA SHEILA K	20	18	4.200	35,200		0	35,200

ASSESSED VALUE BY OWNER

Owner	Map	Lot	Acres	Land		Buildings	Total
JARKA SHEILA K	20	19	4.650	119,600		64,100	183,700
JEFFERS PETER	4	46-43A	0.000	0		10,100	10,100
JENGO PETER	10	80	2.500	38,400		108,200	146,600
JERRIER LARRY & LISA OBRALY	4	46-P8	0.000	0		8,600	8,600
JESSEN ROBERT	12	32-01	5.510	226	cu	0	226
JESSEN ROBERT A	12	31	32.200	43,333	cu	125,600	168,933
JG FLATS LLC	28	38	1.300	38,600		164,900	203,500
JMJ REALTY TRUST	35	10	0.700	67,100		11,200	78,300
JOAN M REED REVOCABLE TRUST	15	19-01	6.500	97,206	cu	71,100	168,306
JOAN M REED REVOCABLE TRUST	15	21	8.000	3,104	cu	0	3,104
JOBBAGY FRANCIS SR + MARY	15	23	20.000	14,800		0	14,800
JOELLE A CABOT TRUST	12	38	11.500	1,860	cu	0	1,860
JOELLE A CABOT TRUST	12	38-01	11.500	27,563	cu	3,300	30,863
JOELLE A CABOT TRUST	12	39	10.330	40,042	cu	154,100	194,142
JOHANNSEN DANNY + JACQUELINE	33	13	0.130	2,100		0	2,100
JOHANNSEN DANNY + JACQUELINE	33	21	0.800	30,000		117,100	147,100
JOHANSSON DORIS E	4	55-07	5.000	42,000		179,400	221,400
JOHN ERNST TRUST	25	13	0.200	115,200		72,500	187,700
JOHN HEIKKINEN REV TRUST	3	30-04	5.512	226	cu	0	226
JOHN HEIKKINEN REV TRUST	3	30-05	7.018	288	cu	0	288
JOHN LEVERETT TREAT REV TRUST	3	11	31.000	75,400		124,200	199,600
JOHN LEVERETT TREAT REV TST	21	3	0.040	30,800		0	30,800
JOHNS ROBERT + LYNN	14	23	4.340	45,300		140,300	185,600
JOHNSON BRUCE	7	7-38	0.000	0		32,000	32,000
JOHNSON MELINDA + WHITE A	8	43-01	7.050	49,100		97,600	146,700
JOHNSON MELINDA + WHITE ANDREV	8	28-02	30.350	1,247	cu	0	1,247
JOHNSON RUSSELL J.	40	5	1.000	41,900		44,500	86,400
JOHNSON, JENNIFER	14	16-02	2.790	38,900		16,200	55,100
JOHNSON, JENNIFER	18	4-01	0.600	3,400		0	3,400
JOHNSON, JENNIFER	41	7	2.400	49,000		170,800	219,800
JOHNSON, JENNIFER	41	8	2.820	47,400		214,000	261,400
JONAS DAMON REALTY CO	4	2	97.500	2,884	cu	0	2,884
JONAS DAMON REALTY CO	4	4	15.000	394	cu	0	394
JONAS DAMON REALTY CO	4	7	10.500	345	cu	0	345
JONAS DAMON REALTY CO	4	8	14.000	460	cu	0	460
JONAS DAMON REALTY CO	4	10	15.000	394	cu	0	394
JONAS DAMON REALTY CO	4	11	10.000	329	cu	0	329
JONAS DAMON REALTY CO	4	74-03	44.000	1,446	cu	0	1,446
JONAS DAMON REALTY CO	8	9	28.500	781	cu	0	781
JONAS DAMON REALTY CO	8	40	49.000	1,557	cu	0	1,557
JONAS DAMON REALTY CO.	12	3	50.600	1,441	cu	0	1,441

ASSESSED VALUE BY OWNER

Owner	Map	Lot	Acres	Land		Buildings	Total
JONES BARBARA L	3	4	36.000	1,183	cu	0	1,183
JONES BARBARA L	3	6	38.000	67,182	cu	324,100	391,282
JONES BARBARA L	3	7	9.000	1,406	cu	0	1,406
JONES DANIEL P + PATRICIA A	10	48-02	3.490	48,300		82,600	130,900
JONES JUSTIN & RACHELLE	7	33	57.000	5,075	cu	0	5,075
JONES MATHEW W	9	10-02	7.400	61,400		117,000	178,400
JONES QUENTIN R. + BONNIE	3	6-01	13.480	40,065	cu	135,800	175,865
JONES, ROBERT	10	33-02	14.500	42,993	cu	146,800	189,793
JOSEPH CORRERA REV LIVING TRUS	26	5	0.440	66,700		46,300	113,000
JUSTICE BRADLEY + SUSAN JONES	34	25	0.500	34,200		104,600	138,800
KAB REALTY TRUST	28	4	1.700	45,100		283,100	328,200
KAB REALTY TRUST	28	5	0.350	9,300		0	9,300
KACZYNSKI DANIEL	3	32-05	5.500	40,700		97,600	138,300
KADLIK GAYLE A + JOHN F	8	51	3.000	43,400		132,100	175,500
KADLIK JOHN	32	25	0.800	48,500		58,200	106,700
KAMMERER JR WILLIAM J + BEVERL	42	1-65	0.114	22,400		14,800	37,200
KANE JOYCE	42	1-44	0.114	22,400		33,600	56,000
KANE LIVING TRUST	7	7-40	0	0		30,000	30,000
KASSOTIS WAYNE H. + LINDA A.	3	24	3	37200		116,600	153,800
KATES JAMES G	7	31-02	24.68	34559	cu	166,400	200,959
KATES JAMES G + PETER	7	42	188.2	5361	cu	0	5,361
KATES PETER	7	32	36.4	1496	cu	0	1,496
KEATING, THOMAS + LAURIE	37	17	0.56	71100		105,400	176,500
KEEFE CHRISTINE M	10	76	4	42700		123,500	166,200
KEESE ADAM F + HEATHER N	28	18	0.34	33000		85,800	118,800
KEILIG ROGER B.	34	2-02	1	39100		0	39,100
KEITH MARGUERITE + BONNIE H	7	7-17	0	0		39,300	39,300
KEL REALTY TRUST	21	15	0.5	129200		103,300	232,500
KELLEY JAMES J + PAMELA J	4	19	3.6	32300		44,100	76,400
KELLY JAMES C	4	64	1	34300		4,100	38,400
KELLY JOHN P + CAROL P	36	9	1.2	79200		164,700	243,900
KELLY THOMAS + FRANCES	42	1-28	0.15	31900		15,300	47,200
KELLY'S VENTURES LLC	4	67	5	67900		703,700	771,600
KENISON, DONNA L	11	20	1	38100		92,600	130,700
KENNEDY BOOMER	11	40-02	15.22	604	cu	0	604
KENNEDY BOOMER	11	59	10.6	325	cu	0	325
KENNEDY BRIAN	11	40-03	15.22	625	cu	0	625
KENNEDY BRIAN	11	60	9	160	cu	0	160
KENNEDY BRIAN	11	61	69	1708	cu	0	1,708
KENNEDY BRIAN	11	62	42	1196	cu	0	1,196
KENNEDY BRIAN	28	43	0.15	200		0	200

ASSESSED VALUE BY OWNER

Owner	Map	Lot	Acres	Land		Buildings	Total
KENNEDY BRIAN	34	9-09	0	0		40,500	40,500
KENNEDY EDWARD T + VALERIE S	4	55-08	6.4	44000		196,600	240,600
KENNEDY KEVIN	28	3	1.2	35200		187,900	223,100
KENNEDY KEVIN G	27	12-02	2	38200		2,200	40,400
KENNEDY MAUREEN	29	24	16.5	64956	cu	180,800	245,756
KENNEDY PAUL + ASHLEY	16	15-01	4.8	34100		99,000	133,100
KENNETH & KATHLEEN CHASE IRROV	16	9	66	2851	cu	0	2,851
KENNETH & KATHLEEN CHASE IRROV	16	10	2.5	62	cu	0	62
KENNETH & KATHLEEN CHASE IRROV	16	11	7	173	cu	0	173
KENNETH & KATHLEEN CHASE IRROV	16	12	42	1139	cu	0	1,139
KENNETH & KATHLEEN CHASE IRROV	36	15	0.36	7700		0	7,700
KENNETH & KATHLEEN CHASE IRROV	36	16	0.25	7300		0	7,300
KENNETH & KATHLEEN CHASE IRROV	36	17	0.2	2900		0	2,900
KENNETH & KATHLEEN CHASE IRROV	36	18	2	19000		0	19,000
KENNEY JUNE B.	30	8	0.5	30800		126,300	157,100
KERRIGAN MARC + DANIELE SULLIV	42	1-47	0.106	22000		5,900	27,900
KESSES JOANNE LEE	15	38-01	2.4	34500		113,500	148,000
KETCHAM RICHARD & DEBORHA	10	16	52.1	39906	cu	75,200	115,106
KIESINER CAROL	42	1-58	0.18	26000		23,700	49,700
KILLEEN JUSTIN E	16	7	0.7	50700		48,500	99,200
KING DONNA J	42	1-56	0.31	29100		21,400	50,500
KLOCKARS WILLIAM + JUNE	24	3-08	2.91	33400		45,000	78,400
KLOCKARS WILLIAM + JUNE	24	3-8A	0	0		13,700	13,700
KMO ASSOCIATES, LLC	11	7	119	194700		0	194,700
KNIGHT, MARCIA A	34	9-14	0	0		25,400	25,400
KNIGHT, RODNEY C	42	2-69	0.202	27100		14,800	41,900
KNOWLTON FRANK	7	7-31	0	0		25,300	25,300
KNOWLTON PAUL + MARIE	7	7-43	0	0		39,900	39,900
KORJEFF MICHAEL G.	3	3	40	1314	cu	0	1,314
KORJEFF MICHAEL G.	3	8	7.1	292	cu	0	292
KORJEFF MICHAEL G.	3	9	9.2	43,167	cu	188,800	231,967
KORJEFF MICHAEL G.	21	1	0.17	32,500		2,800	35,300
KORJEFF SARAH P.	3	10	1	34,300		40,400	74,700
KOTHAVALA TEHMASP G + DEBRA L	8	45-03	2	41,800		128,000	169,800
KOTILA PAUL M	2	15	1.4	23,100		0	23,100
KOTILA PAUL M.	2	13	4.6	43,500		111,500	155,000
KOTTKE CHERYL + HERMAN MICHAE	2	18	24	95,700		277,800	373,500
KOTTKE CHERYL + HERMAN MICHAE	2	19	10	328	cu	0	328
KOTTKE THOMAS JR + JACKLYN M	19	1	3.2	49,400		116,200	165,600
KOWALSKY, JAMES R	31	19	1.08	32,600		128,600	161,200
KOZIARA GREGORY K	6	5-05	5.8	42,300		84,300	126,600

ASSESSED VALUE BY OWNER

Owner	Map	Lot	Acres	Land		Buildings	Total
KRAMER SYBIL M.	42	2-54	0.137	23,700		19,600	43,300
KREIMEYER RODERICK + N WOLLENE	42	2-67	0.102	21,800		28,100	49,900
KREPS, ALEXANDER	4	46-48	0	0		5,900	5,900
KRISTOFF, NORMAN	15	14-01	5.7	75,700		114,100	189,800
KRUNKLEVICH CAROLE A.	34	8	2.7	55,900		104,000	159,900
KUSEN KARL	2	9-06	7.1	58,100		73,600	131,700
LABARRE JAY A	27	11	3	43,200		192,100	235,300
LABELLE MICHAEL	1	5	18.67	613	cu	0	613
LABELLE MICHAEL	1	7	1	7,200		0	7,200
LABELLE MICHAEL E	6	5-04	10.4	29,819	cu	16,400	46,219
LACAPRIA WILLIAM E. + LAURA I	42	1-81	0.225	27,500		23,500	51,000
LACROIX RICHARD P	28	2	0.7	32,800		75,700	108,500
LADD JOHN + CHRIS PLOURDE	42	1-66	0.131	21,000		17,700	38,700
LAFFOND LINDA	2	8-02	10.7	47,600		84,700	132,300
LAFLAMME LARRY + SHARON A	4	25-01	5.4	34,100		111,400	145,500
LAFLAMME LARRY + SHARON A	4	25-02	6.4	39,300		0	39,300
LAFOND BRUCE M. + ANN	33	3-01	1.17	44,400		175,900	220,300
LAFOND HENRY A JR	3	38	3.2	800		0	800
LAFOND HENRY A JR + LAUREEN W	3	31-01	6.1	39,700		121,400	161,100
LAFONTAINE RAY A. + KATHY M.	27	10-02	1.7	28,800		0	28,800
LAGERBERG DAVID + JUDITH	6	20	6.2	42,200		109,900	152,100
LAGERBERG SCOTT R. + LISA M.	2	8-06	8.6	47,100		62,800	109,900
LAJOIE JEFFREY A	15	45-01	69.49	35,226	cu	177,500	212,726
LAKEVILLE SHORES INC	8	8	108.7	41,713	cu	0	41,713
LAKEVILLE SHORES, INC	4	43-05	6.01	198	cu	0	198
LAKEVILLE SHORES, INC	4	43-06	10.17	418	cu	0	418
LAKEVILLE SHORES, INC	4	43-07	5	205	cu	0	205
LAKEVILLE SHORES, INC	4	43-08	6.09	176	cu	0	176
LAKEVILLE SHORES, INC	8	1	54	5,015	cu	0	5,015
LAKEVILLE SHORES, INC	17	4	58	2,303	cu	0	2,303
LAMARCHE CHRISTOPHER J	10	40-01	3	39,100		90,100	129,200
LAMBERT TRUST	6	5-02	4	42,700		21,700	64,400
LAMBSHEAD NATHAN C + REBECCA L	11	13-01	3.8	41,200		66,500	107,700
LAMPINEN, SHANE	27	20	0.6	33,300		78,700	112,000
LANDY MACREAY J. + GAIL P.	32	37	0.27	43,400		227,100	270,500
LANG CONSTANCE	15	62	3.2	301	cu	0	301
LANG CONSTANCE	16	5	12.5	397	cu	0	397
LANG TODD + CONSTANCE K.	16	6	13.27	38,974	cu	173,900	212,874
LANGER CAROLE	32	30	0.3	38,100		181,800	219,900
LANZA ANTHONY J	6	40-05	2.05	43,700		100,500	144,200
LANZILLO TALIA	4	80	3.6	40,000		103,200	143,200

ASSESSED VALUE BY OWNER

Owner	Map	Lot	Acres	Land		Buildings	Total
LAPAN WILLIAM +HARRY COLTON	7	40	0.828	32,100		14,400	46,500
LAPLUME ROBERT L + DONNA	42	1-94	0.132	23,400		23,600	47,000
LAPOINTE DAVID + MARGOT	38	9	2	138,700		62,600	201,300
LAPOINTE RICKY T + KIMBERLY J	42	2-59	0.114	21,300		16,300	37,600
LAPOINTE THOMAS S + BARBARA	42	2-08	0.12	22,700		22,400	45,100
LARAMEE PATRICIA + RICKHEIT AL	4	51	10.5	10,600		0	10,600
LARAMEE PATRICIA + RICKHEIT AL	4	55-03	10.2	51,200		86,500	137,700
LARDER-OLEJARZ ROBIN	7	7-29	0	0		25,000	25,000
LARDER-OLEJARZ ROBIN	7	7-30	0	0		0	0
LAROCHELLE JOHN P + DORIS	42	1-35	0.11	27,200		19,900	47,100
LARSON JOSEPH S + WENDY N	3	12	2.8	41,000		181,600	222,600
LARSON JOSEPH S + WENDY N	3	13	0.7	41,500		68,600	110,100
LARSON JOSEPH S + WENDY N	21	4	0.08	41,400		3,100	44,500
LASALLE RICHARD	4	55-01	1.8	39,400		83,900	123,300
LAURIE BELLAMY REV TRUST	34	9-08	0	0		26,700	26,700
LAUX FAMILY LIVING TRUST	37	15	0.28	68,000		49,900	117,900
LAVALLEY JAMES T	32	13	0.43	40,400		156,300	196,700
LAVOIE RICHARD H. + PAULINE	43	2-101	0.145	24,100		18,700	42,800
LAWLESS BARTHOLOMEW + GALE	42	2-87	0.114	47,400		21,900	69,300
LAWLESS JOHN S + EILEEN	42	1-72	0.151	27,000		7,300	34,300
LAWRENCE REBECCA	15	3-03	5.5	180	cu	0	180
LAWRENCE REBECCA A.	15	3-02	5.18	27,499	cu	128,100	155,599
LAWTON DAVID	7	7-7-6C	0	0		5,900	5,900
LEAMY SHAWN	4	13	4.4	2,700		0	2,700
LEAVITT JAMES + JUDYTH	14	38-01	0.8	35,600		80,900	116,500
LEBLANC KEVIN M + ALEXIS L	10	48-01	3.1	47,300		31,100	78,400
LEBLANC LUANNE	42	2-91	0.229	55,400		34,000	89,400
LEBLANC RICHARD	12	60-01	5.6	52,700		28,800	81,500
LECLAIRE JON R. + PATRICIA E.	22	3	1.7	163,400		121,300	284,700
LEEL RONALD + ANNETTE	6	32-01	11.27	50,500		91,800	142,300
LEONARD JOHN R	42	1-59	0.148	24,300		19,100	43,400
LEPAGE THOMAS A + ABIGAIL G	29	8	1.3	40,500		107,500	148,000
LESBIREL PAUL	36	1	0.3	3,000		0	3,000
LESBIREL PAUL + DEBORAH	36	2	0.72	68,200		78,200	146,400
LETENDRE GLENN J + LISA	14	30	8	50,500		200,300	250,800
LETOURNEAU PETER	12	47	36.6	2,138	cu	0	2,138
LETOURNEAU PETER W + ROBERTA T	12	48-02	21.95	2,361	cu	0	2,361
LETOURNEAU PETER W + ROBERTA T	12	48-04	8.3	477	cu	0	477
LETOURNEAU PETER W + ROBERTA T	16	25	2	82	cu	0	82
LETOURNEAU PETER W. + ROBERTA	16	26	14	398	cu	0	398
LETOURNEAU PETER W. + ROBERTA	16	27	7	207	cu	0	207

ASSESSED VALUE BY OWNER

Owner	Map	Lot	Acres	Land		Buildings	Total
LETOURNEAU, KARL J	12	41-02	11.9	53,400		104,800	158,200
LEVASSEUR ROBERT R. + MARY T.	42	1-62	0.142	23,900		27,100	51,000
LEVENTRY WADE + JESSICA	6	36-02	13.153	34,950	cu	144,000	178,950
LEWIS, NORMAN H SR	4	46-73	0	0		14,200	14,200
LICCIARDO AMANDA	6	8	52	34,805	cu	82,500	117,305
LILBACK CAROLYN A	11	12	0.77	31,900		66,200	98,100
LILBACK CAROLYN A	27	12-01	5	36,400		78,100	114,500
LINDERMAN JAMES L.	26	1-03	4.5	69,200		229,400	298,600
LINDQUIST HIEL & SUSAN MILLER	15	45	12.04	33,038	cu	204,100	237,138
LINK CONRAD & MARIYA	24	1-02	5.2	149,400		176,000	325,400
LION KENT M	14	32	23.5	33,629	cu	0	33,629
LIPSON SAMUEL E	8	16	53.45	50,395	cu	129,600	179,995
LISE JUNGSHOVED PATTEN TRUST	23	4	0.05	101,000		78,700	179,700
LITTLE MONADNOCK REALTY TRUST	13	9	48	1,772	cu	0	1,772
LIVELY DANIEL + NANCY	9	6	3	41,300		98,300	139,600
LNV CORPORATION	12	41-09	9.57	44,200		122,500	166,700
LOCKE GARY + DENISE	42	2-50	0.106	22,000		14,500	36,500
LOCKROW TRUSTEE JAMES	42	1-11	0.111	22,300		14,700	37,000
LOHMAN GARY E + LISA T	15	13	1.5	65,700		97,900	163,600
LOIS LAUGHNER REV TRUST 1995	33	3-02	1.67	45,000		243,200	288,200
LOLAGAN LLC	34	27	1.54	57,900		481,900	539,800
LOMBARD FRED C + ELLEN Z.	19	6	3.5	61,900		110,400	172,300
LONG, JASON	6	31-05	6.59	44,300		0	44,300
LONGEVER GWENDOLYN R.	12	60	79	52,435	cu	33,000	85,435
LOOCK DAVID	3	32-04	5.2	36,700		119,100	155,800
LOOCK TRACIE	15	51-01	3	932	cu	0	932
LOOCK TRACIE	15	52-01	18.9	45,042	cu	31,200	76,242
LOOCK TRACIE	34	22	11.5	319	cu	0	319
LORD BARBARA J.	14	40	43	1,648	cu	0	1,648
LORD RICHARD C + RAMONA L	10	37	10	36,446	cu	23,200	59,646
LORD RICHARD C. + RAMONA	10	41-01	6	99	cu	0	99
LORENZ LANCE G	3	30-01	12.66	32,068	cu	153,600	185,668
LOUGHLIN, NICHOLAS	4	46-G3	0	0		0	0
LOUISE H BILL TRUST 2010	3	5	15	68,578	cu	227,300	295,878
LOWRY ROBIN E.	15	33	1	38,100		91,900	130,000
LOWRY ROBIN E.	15	34	0.7	3,200		0	3,200
LUCAS ROBERT D. + REGINA E	11	26	0.5	32,500		101,700	134,200
LUDDY BRIAN	32	24	0.37	42,000		150,300	192,300
LYMAN PETER	25	1-01	0	0		6,500	6,500
MACALISTER BRUCE + MARILYN	35	9	0.7	70,100		18,600	88,700
MACDONALD ANGUS D JR + CAROLYI	42	1-50	0.098	21,600		19,300	40,900

ASSESSED VALUE BY OWNER

Owner	Map	Lot	Acres	Land		Buildings	Total
MACDONALD LORRAINE + PETER	37	16	0.28	66,600		69,900	136,500
MACLEOD DEAN R + LISA A	10	16-08	7.64	43,900		17,500	61,400
MAGEARY MICHAEL A	42	2-10	0.118	22,600		19,100	41,700
MAGNOLIA HOLDINGS LLC	32	26	1.5	69,900		420,600	490,500
MAGNOLIA HOLDINGS LLC	32	36	0.3	3,600		0	3,600
MAGNUSON LINDA	7	7-07-10	0	0		3,000	3,000
MAHER JOSEPH P + ELAINE V	16	22	17.25	17,021	cu	2,400	19,421
MAHONEY DANIEL + CHERYL	7	7-15	0	0		6,500	6,500
MAIN HOWARD + CATHERINE	7	7-09	0	0		15,400	15,400
MAKI BERNADETTE T	6	17-05	5.1	44,700		46,600	91,300
MALONE JOHN E JR + GAIL S	42	1-07	0.104	21,900		17,200	39,100
MALONEY FRANK L + JEANNE T	42	1-12	0.116	22,500		13,300	35,800
MALVINA NO MAS REALTY HOLDING:	9	5	49	1,879	cu	0	1,879
MANCINI MARK + KAREN	35	29	0.44	78,600		79,000	157,600
MANGINI CONSTANCE	17	8-03	5.42	37,000		152,900	189,900
MANZI CHRISTOPHER + COLLEEN	10	16-06	5.01	38,200		17,400	55,600
MARCEAU, ROBERTA ANN	33	15	1.2	31,300		114,300	145,600
MARCOU CORRINE J	32	54	3	47,700		88,900	136,600
MARGARET O'CALLAHAN LIFE ESTAT	42	1-02	0.109	22,100		24,300	46,400
MARIE E. ODAY TRUST	2	21	24	986	cu	0	986
MARIE E. ODAY TRUST	2	28	37.000	1,216	cu	0	1,216
MARION AUSTIN REV TRUST	23	21	0.400	139,600		69,200	208,800
MARRA ROBIN + JILL WIXOM	30	3	10.000	40,281	cu	156,800	197,081
MARRA ROBIN + JILL WIXOM	30	10	1.300	69	cu	0	69
MARROTTE MELANIE A	8	47	6.500	58,200		80,200	138,400
MARSDEN JOSEPH P. + VELMA J.	42	2-93	0.120	32,700		16,000	48,700
MARSDEN MARIE J.	42	2-86	0.114	32,400		15,000	47,400
MARSHALL RICHARD A	33	7	0.800	38,600		191,100	229,700
MARTEL CHRISTOPHER M + WENDY A	11	56-01	2.000	33,100		117,700	150,800
MARTIN BRENDA	29	13	0.400	31,800		113,500	145,300
MARTIN CYNTHIA G. NYE	15	60-05	2.000	35,800		83,700	119,500
MARTIN FRANCIS + MARIE E.	29	11	0.400	35,200		109,000	144,200
MARTIN GARY W + DEBRA A	10	21-02	6.000	34,100		195,500	229,600
MARTIN LIVING TRUST	14	26	49.000	54,193	cu	47,700	101,893
MARTIN LIVING TRUST	14	27	46.000	48,787	cu	49,700	98,487
MARTINSON KARL E	11	67-03	5.780	43,100		172,500	215,600
MARTORILLI CARMINE	42	2-89	0.144	49,000		26,300	75,300
MARTORILLI CARMINE	42	2-90	0.198	53,300		20,900	74,200
MARTS FAMILY TRUST	10	44	6.500	61,300		72,300	133,600
MASSIN CHARLES G. B.	13	8	31.000	8,256	cu	0	8,256
MASSIN CHARLES G. B.+ SUSAN M	32	40	4.200	52,400		285,400	337,800

ASSESSED VALUE BY OWNER

Owner	Map	Lot	Acres	Land		Buildings	Total
MASSIN, CHARLES G	32	41	1.000	41,500		217,500	259,000
MASSIN, CHARLES G	32	42	4.700	53,900		280,400	334,300
MASTEN MATTHEW & JENNIFER	15	40	2.000	33,900		79,500	113,400
MATHEWS PAULINE J + DALE P	12	48-01	4.000	42,700		85,800	128,500
MATSON DANIEL J + STARLYN M	27	4	0.210	24,400		73,900	98,300
MATTSON EDWIN G. + SHIRLEY	18	5	5.500	50,300		118,900	169,200
MATTSON EDWIN O JR + SANDRA	28	29	0.750	34,600		109,800	144,400
MATTSON HELEN S	15	2	1.000	38,100		131,000	169,100
MATTSON JILL	27	25	2.500	38,400		85,600	124,000
MAUREEN LEE DAY TRUST	12	20	5.200	38,600		60,900	99,500
MAXFIELD, DENNIS R + TAMMY M	42	1-08	0.149	24,300		28,700	53,000
MAY LOUISE BARRY SCOTT	21	39-01	16.010	77,900		253,000	330,900
MAY LOUISE BARRY SCOTT	21	39-02	3.890	9,300		0	9,300
MAY LOUISE BARRY SCOTT	23	10	0.060	31,200		900	32,100
MAY WILLIAM H + JOANN M	6	5-03	7.300	39,800		129,400	169,200
MAYER MOLDING CORP.	15	26	5.000	76,900		239,700	316,600
MAYS RICHARD E + KAREN FRANK	14	8-02	3.060	33,600		169,300	202,900
MC CANN WILLIAM J. + BETTY C	37	5	0.210	94,400		36,400	130,800
MC CANN WILLIAM J. + BETTY C	37	6	0.210	94,400		34,000	128,400
MC GONAGLE ROBERT L + ELIZABET	2	9-05	5.000	60,100		42,300	102,400
MCCULLA THOMAS S.	14	19	19.000	62,700		133,500	196,200
MCGARRY + SINGLETON, INC.	18	9	28.900	1,148	cu	0	1,148
MCGARRY SEAN + MELINDA	7	18	4.420	45,400		127,400	172,800
MCGUINNESS MICHAEL B	21	29	0.600	38,500		190,900	229,400
MCHUGH THOMAS + EILLEEN	32	15	1.600	48,800		137,300	186,100
MCILVENE, PAUL	4	46-1A	0.000	0		7,100	7,100
MCKENNEY WILLIAM & KAREN	24	5	1.000	137,900		76,800	214,700
MCKENZIE ALAN M	15	44-01	8.300	42,800		69,200	112,000
MCKENZIE ERIN	15	44-02	5.510	38,800		127,500	166,300
MCLACHLAN MAURICE TRUST	23	18	1.200	36,500		49,500	86,000
MCLACHLAN MAURICE TRUST	23	19-01	0.140	22,300		700	23,000
MCLAUGHLIN SCOTT A + NANCY H	8	7-02	2.790	41,000		173,300	214,300
MCNEAR, SONJIA	4	46-01	0.000	0		6,000	6,000
MCPHERSON SCOTT + LANDRY WILLI	7	7-42	0.000	0		26,900	26,900
MCRELL LOUIS R + EILEEN M	42	2-31	0.106	22,300		15,400	37,700
MCSWEENEY REID W + NANCY	33	8	1.100	42,100		157,000	199,100
MEADOWOOD COUNTY AREA FIRE DI	17	11-01	0.330	33,500		38,800	72,300
MEADOWOOD COUNTY AREA FIRE DI	39	3-01	1.930	60,800		102,900	163,700
MEADOWOOD COUNTY AREA FIRE DI	40	2	0.700	38,700		400	39,100
MEADOWOOD COUNTY AREA FIRE DI	40	3	5.000	96,100		44,500	140,600
MEADOWOOD MEMBERSHIP	40	4	1.200	42,300		149,300	191,600

ASSESSED VALUE BY OWNER

Owner	Map	Lot	Acres	Land		Buildings	Total
MEATTEY DARRYL	9	1	2.600	7,700		0	7,700
MEATTEY DARRYL D + DIANA	9	2	23.000	20,485	cu	4,100	24,585
MEATTEY DARRYL D.	10	72	4.710	51,600		94,100	145,700
MEATTEY TRUSTEE, DARRYL D	10	44-01	3.200	45,600		73,200	118,800
MEATTEY, DOMINIC + VANESSA	6	13	1.100	36,400		119,700	156,100
MEDIANO LISA	35	2	0.400	51,100		52,900	104,000
MEDINA DOMINGO + LUCILLE J.	42	2-48	0.112	22,300		18,300	40,600
MENEGUS JR. GEORGE + RHONDA	2	14	5.500	46,800		156,300	203,100
MERCIER JR NORMAND R	2	12-01	5.700	35,200		156,700	191,900
MERRIFIELD ERWIN H. + FRIGON N	21	23	0.300	121,400		64,100	185,500
MERRIMAN JOSEPH	9	18-02	8.050	48,500		197,000	245,500
METHE EDWARD	8	7-01	2.000	37,700		89,200	126,900
METHE EDWARD J	27	13	0.680	35,100		52,300	87,400
METHE EDWARD J SR	8	49-01	3.500	36,000		10,400	46,400
METHE EDWARD J SR	15	54-01	35.260	54,616	cu	108,800	163,416
METHE ELAYNE + JENNIFER	12	30	5.510	44,800		114,600	159,400
METHE MARK + PAMELA J	12	53-02	5.570	42,800		97,600	140,400
METHE MICHAEL A	15	22	4.500	102,400		170,200	272,600
METHE ROBERT + PATRICIA	34	19	1.430	38,800		23,400	62,200
METHE SR EDWARD J + ELAYNE	15	54-02	3.940	151	cu	0	151
METZGER J HAYES + KATHERINE H	33	25	1.600	44,900		169,300	214,200
MEYER ERIC H. + KIRK D.	21	25	5.500	42,900		137,600	180,500
MEYER ERIC H. + KIRK D.	23	7	0.030	30,700		700	31,400
MICHELSON CARL	3	37	7.520	51,500		67,900	119,400
MICHELSON KENNETH + DOROTHY M	26	11	3.700	84,500		36,200	120,700
MICHELSON WAYNE H + ELAINE M	13	3	5.000	36,400		59,500	95,900
MIDDLE DEVELOPMENT LLC	12	1	84.000	3,865	cu	0	3,865
MILI JAMES R + LYNDA J	42	1-73	0.129	33,200		19,200	52,400
MILLAR JAMES W. & SANDRA	15	10-02	6.290	59,700		190,400	250,100
MILLER ALEXANDER B	4	74-04	2.000	39,700		144,800	184,500
MILLER BRADLEY	6	17-03	13.800	50,000		83,300	133,300
MILLER MARIANNE + RUSSELL	7	28-06	5.000	40,200		94,900	135,100
MILLETT BARBARA	35	31	0.220	64,800		48,200	113,000
MILLETT RICHARD S	35	30	0.210	64,400		44,600	109,000
MILLS CAMERON L. + ROBERTA	42	1-80	0.278	27,100		14,500	41,600
MILONE RENE + BEZEREDY KATHY	42	2-11	0.166	25,200		20,900	46,100
MINNICK GEORGE + SUZANNE	14	6	28.000	34,968	cu	181,500	216,468
MISEK WENDY L.	12	50-02	3.300	41,700		193,700	235,400
MITCHELL, PAULA	27	12	16.000	1,290	cu	0	1,290
MOLLER TROY D + KATHLEEN A	10	9	5.000	83,800		98,200	182,000
MOLLICA II FRANK J + COLLEEN	11	67-04	5.290	42,400		220,400	262,800

ASSESSED VALUE BY OWNER

Owner	Map	Lot	Acres	Land		Buildings	Total
MOLLICA JOSEPH A	20	5	1.300	38,600		100,000	138,600
MONADNOCK REGIONAL SCHOOL DIS	30	5	11.000	60,000		0	60,000
MONADNOCK REGIONAL SCHOOL DIS	30	6	16.000	80,400		2,208,800	2,289,200
MONKTON DOLORES ANN	10	39	3.700	41,600		57,600	99,200
MONTAGUE BARBARA + V COOPER	43	2-19	0.145	24,100		15,800	39,900
MONTE DOUGLAS + JUDITH	7	7-12	0.000	0		16,300	16,300
MONTEVERDE EDITH	15	61	43.600	37,188	cu	110,700	147,888
MONTEVERDE ROXANNE	12	23	0.300	29,800		59,600	89,400
MONTEVERDE ROXANNE L	12	16	0.300	13,400		8,300	21,700
MONTUORI JEFFREY P + PETER R	10	34	3.500	39,900		106,400	146,300
MOODY JOSEPH J	11	15	0.800	37,500		72,200	109,700
MOORE KEVIN P + JANET M	42	1-99	0.284	28,600		24,300	52,900
MOORE MAUREEN L	25	1-I	0.000	0		28,600	28,600
MORAN THOMAS F + AMANDA J	7	28-10	14.900	1,318	cu	0	1,318
MORAN THOMAS F + AMANDA J	7	28-11	7.900	36,385	cu	128,200	164,585
MOREY RONALD	34	18	1.030	38,200		92,700	130,900
MORIARTY JR. EUGENE P. + SYL	12	45-06	4.420	41,200		133,000	174,200
MORIERA JUDITH A & ANTONIO	25	1-A	0.000	0		26,400	26,400
MORIN JR GARY & TERESA L	4	63	10.500	62,300		87,800	150,100
MORISSETTE FAMILY TRUST	22	6	1.280	121,400		85,900	207,300
MORRILLY, STEPHEN & PAULINE	7	28-03	5.700	39,300		128,000	167,300
MORRISON JOHN D. + ALICE E.	2	9-04	5.330	61,800		0	61,800
MORSE DANIEL C	8	53	60.420	37,748	cu	111,100	148,848
MORSE DONALD R.+ ELIZABETH	42	1-39	0.090	21,300		18,000	39,300
MOSES FAMILY COMPOUND TRUST	20	9-01	2.400	127,600		77,400	205,000
MOULTON DONALD + MARGARET	15	60	25.160	51,313	cu	282,200	333,513
MOWRY LIVING TRUST WESLEY + C	23	22	0.250	127,600		80,700	208,300
MOZIER SHELLY	31	7	0.580	36,500		128,200	164,700
MULCAHEY LAND + TIMBER LLC	11	5-01	39.100	1,242	cu	0	1,242
MULLETT DANA L. + MARYANN	7	7-45	0.000	0		41,600	41,600
MULLETT LAURIE	7	7-28	0.000	0		43,100	43,100
MULLIGAN JR EDWIN F	13	4-05	10.000	56,600		127,500	184,100
MUNDELL PHYLLIS S	42	1-77	0.174	30,700		30,300	61,000
MURPHY KEVIN J	23	1	0.100	117,900		64,600	182,500
MURPHY RUTH Y	10	25	1.200	27,800		127,900	155,700
MURRAY ALVIN M. + NANCY	25	14	0.200	116,500		100,600	217,100
MURRAY ALVIN M. + NANCY	25	21	0.200	8,300		2,400	10,700
MURRAY LEO P. + ELAINE	24	3-02	8.350	140,700		51,200	191,900
MUSAMEH KHALID	42	2-66	0.119	21,600		17,600	39,200
MUSE BARBARA A.	12	52	0.750	37,200		90,200	127,400
MYERS, KENNETH + JUDITH	4	66	1.000	40,100		179,400	219,500

ASSESSED VALUE BY OWNER

Owner	Map	Lot	Acres	Land		Buildings	Total
MYRACLE MICHAEL + GERMAINE	6	39	4.400	43,400		113,100	156,500
MYRICK BRUCE H	36	7	0.500	47,400		68,200	115,600
MYRICK BRUCE H + SUELAINE POLI	16	4	1.800	11,300		0	11,300
MYRICK BRUCE H + SUELAINE POLI	36	14	0.200	16,700		0	16,700
NADEAU PERRY D. + ROBERTA L	22	1	3.900	148,100		122,300	270,400
NAGLE JUDITH + WILLIAM	10	23-02	18.400	38,276	cu	251,500	289,776
NAHASS ROBERT + BERNICE	16	16-03	5.390	51,100		85,000	136,100
NASH CLAYTON + GARCIA MARIA E	6	2-02	5.510	42,700		240,200	282,900
NATTILA STEVEN S + ROBYN J	41	15	1.400	44,800		99,000	143,800
NAUMBURGER JOSEPH J + SILVIA F	11	38-03	4.080	64,051	cu	177,900	241,951
NAUMBURGER JOSEPH J + SILVIA F	11	39	6.600	87	cu	0	87
NE POWER CO.	99	3	43.000	95,500		1,509,600	1,605,100
NEARY JOHN	4	46-28	0.000	0		10,700	10,700
NEEDHAM CHARLES + CONSTANCE	32	49	0.450	40,600		262,700	303,300
NEEDHAM ODELL E + ROGER A	8	54	16.800	60,900		40,400	101,300
NEIL EVELYN R	16	2	3.000	35,000		112,700	147,700
NELSON RICHARD	29	9	0.260	32,400		57,100	89,500
NELSON WILLIAM G + MARGARET	7	7-33	0.000	0		26,700	26,700
NEVINS JEFFREY S	7	7-37	0.000	0		21,300	21,300
NEW ENGLAND TELEPHONE OPERATI	32	27	0.200	35,300		49,900	85,200
NEWCOMB ROBERT M + SANDRA A	13	4-04	8.000	53,100		118,200	171,300
NGL-NE REAL ESTATE, LLC	15	28	20.600	102,600		362,600	465,200
NH HOUSING FINANCE AUTHORITY	6	31-03	2.900	43,200		32,500	75,700
NICKERSON RONNIE A + LORELEI A	9	10	5.400	44,800		176,700	221,500
NIE HYUAN	2	9-03	4.870	62,900		83,200	146,100
NIEMELA RALPH + HELEN	8	46	3.100	65,000		92,700	157,700
NIEMELA RALPH R + HELEN E	8	7-04	9.510	42,200		0	42,200
NIEMELA RALPH R + HELEN E	8	7-05	6.700	48,500		441,200	489,700
NIEMELA RALPH R + HELEN E	8	7-06	14.370	43,000		0	43,000
NIEMI SCOTT T + NANCY E	12	63-03	11.340	38,336	cu	88,500	126,836
NIEMI TODD E + ADELAIDA	12	63-02	11.420	36,443	cu	174,800	211,243
NIEZGORSKI PATRICIA & DAVID	7	7-41	0.000	0		20,800	20,800
NIRENBERG RITA	20	12	12.800	170,500		175,400	345,900
NOBLE SUSAN W.	10	54	7.560	53,800		5,600	59,400
NOLAN E & ESTHER STENERSEN	7	41	9.500	57,200		153,100	210,300
NOLAN MARTIN W. + DENISE	40	7	0.350	37,200		113,500	150,700
NOLAN ROBERT J	41	3	1.500	42,800		91,600	134,400
NOLAN, ANNE M.	41	16	2.000	45,500		81,300	126,800
NOONAN JOHN E	28	42	0.500	34,200		97,300	131,500
NOVAK ROBERT A + BONNIE LEE	33	18	0.600	28,500		129,700	158,200
NOWICKI ADAM + NOLIN HEATHER	39	1	2.900	62,500		119,900	182,400

ASSESSED VALUE BY OWNER

Owner	Map	Lot	Acres	Land		Buildings	Total
NUNES WELBERSON & ADRIANA	13	12	1.800	30,400		56,900	87,300
NUNN RICHMOND + ANN E.	10	84	2.760	40,900		106,300	147,200
O'CONNER MARK & EMMA	23	13	0.070	34,900		400	35,300
ODONNELL JEFFREY F	25	9-02	0.300	132,900		40,000	172,900
OGILVIE DAVID K	10	62	1.000	41,900		65,200	107,100
OGILVIE DAVID K	10	64	13.100	27,440	cu	0	27,440
O'GRADDY JOHN & CRYSTAL POOLE	4	46-12	0.000	0		6,500	6,500
OLIVO, PETE B. +	7	36	6.000	41,700		43,600	85,300
O'LOUGHLIN JOHN + KATHLEEN	22	4	2.700	150,000		67,100	217,100
OLSEN KENNETH + DARLENE	10	16-09	6.360	42,000		3,500	45,500
OLSON RICHARD F. + TANIA	25	15	0.200	117,900		64,700	182,600
OLSON STEVE	7	7-26	0.000	0		29,800	29,800
OLYAN SAUL M	32	33	0.500	41,000		212,200	253,200
O'NEAL JUSTIN + J CRANDALL	4	62	2.000	39,700		87,500	127,200
ONEIL PAUL E + ALICIA LANG	36	20	0.250	17,000		0	17,000
ONEIL PAUL E + ALICIA LANG	36	21	0.500	63,500		35,900	99,400
ONEILL CAROLE	42	2-79	0.134	28,500		28,700	57,200
OOSTERMAN STEVEN W + KATHY J	36	19	0.250	18,200		0	18,200
OPET ROBERT	21	36-02	5.060	40,200		20,100	60,300
ORDWAY THOMAS JR + LINDA	10	15-01	11.200	54,600		169,700	224,300
ORSUCCI JOSEPH + ALICE	42	2-09	0.113	22,400		15,800	38,200
ORSUCCI JOSEPH + ALICE S	42	1-33	0.189	29,000		23,700	52,700
OSTERGARD ADAM C + ERIN G	8	43-02	2.200	40,000		121,500	161,500
OUELLETTE STEVEN M	26	9	1.850	48,500		66,300	114,800
OWENS PAUL E	11	30-02	5.020	44,100		193,200	237,300
OWSIAK, MAUREEN	4	46-S2	0.000	0		11,000	11,000
P.D. STARRETT ASSOCIATES LLC	15	36	7.300	80,200		867,000	947,200
PACE CHARLES + JANET	33	1	0.700	39,600		133,200	172,800
PAIUA, PAULA	4	46-2A	0.000	0		7,500	7,500
PAK PHIL S. + YONG S.	26	6	5.000	74,700		11,900	86,600
PALMBACH DONALD S	12	41-06	5.300	44,500		144,000	188,500
PALMISANO LORETTA K	10	68-04	5.600	48,300		173,500	221,800
PANEK, KRISTINA L	17	17	2.000	45,900		133,200	179,100
PAPA FAMILY LMTED PARTNERSHIP	15	60-04	1.000	60,100		129,000	189,100
PAQUETTE JESEE L	12	26	6.000	45,500		112,800	158,300
PAQUIN MELISSA,KATHERIN KNIGHT	21	11	0.300	129,800		76,500	206,300
PARKER KEVIN B + KRISTINA L	7	38	3.000	37,200		152,500	189,700
PARKER THOMAS F + JUNE	11	2-01	11.960	1,636	cu	0	1,636
PARKER THOMAS F + JUNE	11	2-02	5.510	40,320	cu	223,600	263,920
PARKER THOMAS F + JUNE	11	2-03	5.010	38,755	cu	81,800	120,555
PARKER THOMAS F + JUNE E	7	8	20.000	766	cu	0	766

ASSESSED VALUE BY OWNER

Owner	Map	Lot	Acres	Land		Buildings	Total
PARKER THOMAS F + JUNE E	11	4	17.000	345	cu	0	345
PARKINSON MIKE & PAULA	4	46-29	0.000	0		2,100	2,100
PARSONS LEE O. + DEBORAH J	20	3	1.400	36,800		67,400	104,200
PARSONS TIMOTHY	32	17	3.000	49,200		194,500	243,700
PARTELLO PEGGIE A	15	5-01	1.780	44,500		155,000	199,500
PARVIAINEN FREDERICK E	42	1-100	0.094	10,700		9,200	19,900
PASTOR RONALD J + ANGELA R	15	38	74.000	36,619	cu	109,000	145,619
PATCH MARIE A	6	32	5.190	44,400		37,400	81,800
PATCH RICHARD A. + NANCY J.	10	73	2.200	38,000		78,100	116,100
PATRICK F CAULFIELD REV TRUST	16	16-02	5.540	37,200		197,300	234,500
PATTERSON DAVID J + MELANIE L	9	8	3.600	42,100		133,100	175,200
PATTERSON DAVID J + MELANIE L	35	27	0.180	63,000		56,400	119,400
PAUL + NORMA NIEMI REV TRUST	12	63-01	52.330	41,790	cu	151,600	193,390
PAZZANO DAVID	2	12	155.500	34,116	cu	313,300	347,416
PAZZANO DAVID	5	3	68.700	2,352	cu	0	2,352
PEARLY LAKE FOREST INC	12	44	7.000	14,700		0	14,700
PEARLY LAKE FOREST LLC	16	30	7.000	230	cu	0	230
PEDONE ROBERT P	32	46	0.060	21,500		55,000	76,500
PELKEY ANN I	7	7	80.000	153,700		1,287,700	1,441,400
PELKEY ANN I	7	7-06	0.000	0		19,300	19,300
PELKEY ANN I	7	7-07-02	0.000	0		0	0
PELKEY ANN I	7	7-07-04	0.000	0		0	0
PELKEY ANN I	7	7-07-05	0.000	0		0	0
PELKEY ANN I	7	7-07-06	0.000	0		200	200
PELKEY ANN I	7	7-07-08	0.000	0		0	0
PELKEY ANN I	7	7-07-09	0.000	0		0	0
PELKEY ANN I	7	7-07-11	0.000	0		0	0
PELKEY ANN I	7	7-07-13	0.000	0		0	0
PELKEY ANN I	7	7-07-15	0.000	0		0	0
PELKEY ANN I	7	7-07-16	0.000	0		0	0
PELKEY ANN I	7	7-07-17	0.000	0		0	0
PELKEY ANN I	7	7-07-18	0.000	0		0	0
PELKEY ANN I	7	7-07-19	0.000	0		0	0
PELKEY ANN I	7	7-07-20	0.000	0		0	0
PELKEY ANN I	7	7-07-21	0.000	0		0	0
PELKEY ANN I	7	7-07-23	0.000	0		0	0
PELKEY ANN I	7	7-07-25	0.000	0		0	0
PELKEY ANN I	7	7-07-26	0.000	0		0	0
PELKEY ANN I	7	7-07-27	0.000	0		0	0
PELKEY ANN I	7	7-07-28	0.000	0		0	0
PELKEY ANN I	7	7-07-29	0.000	0		0	0

ASSESSED VALUE BY OWNER

Owner	Map	Lot	Acres	Land		Buildings	Total
PELKEY ANN I	7	7-07-30	0.000	0		0	0
PELKEY ANN I	7	7-07-31	0.000	0		0	0
PELKEY ANN I	7	7-07-32	0.000	0		0	0
PELKEY ANN I	7	7-07-33	0.000	0		0	0
PELKEY ANN I	7	7-07-34	0.000	0		0	0
PELKEY ANN I	7	7-07-35	0.000	0		0	0
PELKEY ANN I	7	7-07-36	0.000	0		0	0
PELKEY ANN I	7	7-07-37	0.000	0		0	0
PELKEY ANN I	7	7-07-3C	0.000	0		2,800	2,800
PELKEY ANN I	7	7-07-40	0.000	0		8,300	8,300
PELKEY ANN I	7	7-07-41	0.000	0		3,700	3,700
PELKEY ANN I	7	7-07-46	0.000	0		10,800	10,800
PELKEY ANN I	7	7-07-49	0.000	0		3,400	3,400
PELKEY ANN I	7	7-07-54	0.000	0		0	0
PELKEY ANN I	7	7-07-55	0.000	0		0	0
PELKEY ANN I	7	7-07-56	0.000	0		0	0
PELKEY ANN I	7	7-07-57	0.000	0		0	0
PELKEY ANN I	7	7-07-59	0.000	0		4,000	4,000
PELKEY ANN I	7	7-07-54A	0.000	0		0	0
PELKEY ANN I	7	7-07-54B	0.000	0		0	0
PELKEY ANN I	24	7	0.700	158,500		0	158,500
PELKEY ANN I.	25	7	0.950	137,900		100	138,000
PELKEY ANN I.	25	10	1.020	158,700		19,500	178,200
PELKEY ANN I.	25	10-01	0.000	0		4,700	4,700
PELKEY LEONARD JR + PAMELA	7	7-A	0.000	0		28,300	28,300
PELKEY LEONARD JR + PAMELA	7	11	34.000	33,371	cu	0	33,371
PELKEY MICHAEL S	7	11-01	26.800	41,573	cu	116,700	158,273
PELKEY REGINALD L + GLORIA Y	34	24	1.070	38,200		104,300	142,500
PELKEY TIMOTHY L + LISA T	12	40-04	6.000	45,500		158,200	203,700
PELKEY, GARY L & MARIE A	8	27-03	14.183	1,970	cu	0	1,970
PELKEY, MICHAEL	7	11-02	5.100	36,584	cu	17,200	53,784
PELKEY, TIMOTHY L & LISA T	8	27-02	14.429	1,980	cu	0	1,980
PELLAND HERVE	9	15-01	2.210	38,000		9,000	47,000
PELLAND JAMES + TAMMY	9	18-01	4.950	48,000		125,800	173,800
PELLETIER MICHAEL J	35	40	6.000	56,800		142,400	199,200
PELOQUIN, DAN	4	46-17	0.000	0		9,800	9,800
PELOQUIN, DAN	4	46-9B	0.000	0		5,200	5,200
PEPE SUZANNE M	39	3-03	3.030	65,300		68,000	133,300
PERHAM ANDREW J. + DIANE K.	24	3-09	0.740	70,200		72,100	142,300
PERHAM JOHN A	10	76-01	3.500	39,900		223,200	263,100
PERRETT JANET B	8	45	29.830	69,400		0	69,400

ASSESSED VALUE BY OWNER

Owner	Map	Lot	Acres	Land		Buildings	Total
PERRIMON NORBERT + LIZABETH	26	2	0.500	67,400		75,800	143,200
PERRY CALVIN	21	30	0.500	29,200		0	29,200
PERRY CALVIN	23	17	0.100	21,600		0	21,600
PERRY JR ALBERT + JANET A.	24	3-07	2.250	38,100		38,600	76,700
PETERSON ERIC + C DIGERONIMO	11	16-02	9.430	45,800		149,700	195,500
PETERSON PHYLLIS	32	19	2.000	49,800		197,600	247,400
PETERSON, ERIK M	28	15	0.900	35,900		63,100	99,000
PETTIPAS WILFRED +CAROL STROUT	42	1-10	0.114	22,400		21,000	43,400
PFEFFER + PAXTON LIVING TRUST	17	5-01	25.400	36,498	cu	199,600	236,098
PHELPS BRYAN + MELISSA	10	16-04	10.000	62,000		102,200	164,200
PHILIP A + VIRGINIA REV TRUST	8	39	0.640	37,400		0	37,400
PHIPPS ROSS H	14	5-01	3.210	33,900		85,200	119,100
PICCOLO JOSEPH III	32	45	0.500	41,000		169,000	210,000
PIELESKI STEVEN S	8	43-04	5.800	47,500		131,300	178,800
PIERANNUNZI FRANCIS	25	1-H	0.000	0		24,800	24,800
PIERCE RODERICK + ALINA	11	53	0.920	32,400		0	32,400
PIERCE WILLIAM + CHRISTINA	10	68-01	4.550	49,800		146,900	196,700
PIERMATTEI DIANNE M	12	41-05	6.500	44,100		175,200	219,300
PINE WILLIAM + PATRICIA	33	17	0.780	41,800		129,900	171,700
PINI CHARLES + CARLOTTA LILBAC	14	1	13.000	27,603	cu	105,400	133,003
PINI CHARLES + CARLOTTA LILBAC	14	2	3.500	3,600		0	3,600
PINNEY DANA C + CHERYL A	18	20-01	50.000	36,356	cu	214,500	250,856
PLOURDE CHRISTOPHER M	42	1-05	0.108	22,100		23,800	45,900
PLUMMER, DAVID + BONNIE	42	2-60	0.123	22,900		19,100	42,000
POIRIER MARLENE M + JOSEPH	42	1-54	0.165	25,200		16,100	41,300
POKORNY 1993 TRUST	1	4	65.000	77,500		0	77,500
POLSELLI, MICHAEL L	4	46-H4	0.000	0		4,500	4,500
POOLE EDMUND C JR	7	28	48.000	88,700		102,000	190,700
POOLE STEPHEN, MONICA + CAROL	42	1-68	0.108	22,100		13,600	35,700
POPPLE ROBERT	11	3	1.000	38,100		97,200	135,300
PORTER CONSTANCE & DURMER ERIK	14	37-01	7.408	39,800		116,800	156,600
PORTER MARCEA L G	4	74-05	2.000	39,700		102,100	141,800
PORTER, KRISTAL	4	46-104	0.000	0		6,700	6,700
POSTON JEFFREY V. + CATHY P	7	1-02	2.190	32,500		165,600	198,100
POTTER BRUCE R + ALETHA E	9	10-01	30.700	41,115	cu	91,900	133,015
POTTS CORINDA	7	7-07-53	0.000	0		3,500	3,500
POULIOT JUSTIN	6	40-07	2.030	43,700		116,400	160,100
POWERS JOHN B. + KATHRYN E.	42	2-55	0.137	22,500		20,200	42,700
PRATT DANIEL	16	18	5.400	61,800		72,300	134,100
PRATT ROBIN A. + MONIQUE M	42	1-69	0.136	23,600		12,300	35,900
PRENTISS GEORGE E. + EDITH M	10	85	0.500	38,000		76,700	114,700

ASSESSED VALUE BY OWNER

Owner	Map	Lot	Acres	Land		Buildings	Total
PRICE FAMILY LTD PARTNERSHIP	23	11	0.730	162,100		107,700	269,800
PRICE FAMILY LTD PARTNERSHIP	23	25	27.000	23,379	cu	0	23,379
PRIDE JEFFREY & SKAWSKI-PRIDE	4	48	0.230	31,200		45,100	76,300
PRIGGE WILLIAM N + KIRSTEN O	33	27	1.500	42,500		187,600	230,100
PROCTOR STEPHEN G. + GAIL P.	22	2	4.000	143,100		105,400	248,500
PROPERTIES INC	18	26	93.000	76,700		0	76,700
PROPERTIES INC	18	27	2.000	7,500		0	7,500
PRUNIER GRETCHEN + DEBORAH NAN	21	12	0.400	131,100		67,000	198,100
PUBLIC SERVICE CO. OF NH	12	27	0.200	13,300		0	13,300
PUBLIC SERVICE CO. OF NH	15	42	9.300	32,500		0	32,500
PUBLIC SERVICE CO. OF NH	18	3	7.000	42,900		0	42,900
PUBLIC SERVICE CO. OF NH	18	7	1.500	3,700		0	3,700
PUBLIC SERVICE CO. OF NH	18	8	1.400	47,100		108,000	155,100
PUBLIC SERVICE CO. OF NH	18	11	4.000	9,700		0	9,700
PUBLIC SERVICE CO. OF NH	18	12	16.636	45,900		0	45,900
PUBLIC SERVICE CO. OF NH	18	13	1.500	3,700		0	3,700
PUBLIC SERVICE CO. OF NH	18	19	5.000	10,900		0	10,900
PUBLIC SERVICE CO. OF NH	18	29	52.200	244,300		0	244,300
PUBLIC SERVICE CO. OF NH	40	9	1.400	36,400		0	36,400
PUBLIC SERVICE CO. OF NH	99	2	0.000	0		32,143,700	32,143,700
PUNCH DENNIS R + MARY S	11	69	7.700	61,400		115,500	176,900
PURDY LINDA J	36	11	0.300	17,900		7,000	24,900
PUTNAM ZACHARY	6	5-07	5.500	44,800		25,800	70,600
PUTNEY JAMES AND BRENDA	6	41	238.000	7,301	cu	0	7,301
PUTNEY JAMES AND BRENDA	6	41-01	10.000	328	cu	0	328
QUINNEHTUK CO	3	42	5.000	33,200		0	33,200
RACITI FAMILY REALTY TRUST	19	7	3.200	91,500		50,300	141,800
RAITTO DAVID A + MELONY	10	7	1.000	41,900		126,000	167,900
RAITTO DONALD JR + NANCY	17	15	2.000	43,700		155,400	199,100
RAITTO MIKE + DAVID	15	23-01	20.000	828	cu	0	828
RAITTO RUSSELL G.	15	11-02	3.650	116	cu	0	116
RAITTO RUSSELL G.	15	11-03	3.060	97	cu	0	97
RAITTO RUSSELL G.	15	11-04	2.750	87	cu	0	87
RAITTO RUSSELL G.	15	57-01	6.000	46,100		0	46,100
RAITTO RUSSELL G.+ DEE M.	15	11	30.890	145,902	cu	425,600	571,502
RAMSAY CHARLES N	42	2-05	0.112	22,300		22,300	44,600
RAMSEY CHRISTOPHER K + AMY	6	3-02	6.100	43,600		102,400	146,000
RAMSEY HAROLD + QUEENIS	28	28-01	1.000	40,000		145,900	185,900
RAVENWOOD TRUST AMBER DOHERT	3	34	103.000	9,029	cu	0	9,029
RAY DONALD E + LOIS G	6	32-06	5.200	214	cu	0	214
RAY DONALD E + LOIS G	6	32-07	5.190	24,805	cu	0	24,805

ASSESSED VALUE BY OWNER

Owner	Map	Lot	Acres	Land		Buildings	Total
RAY DONALD E. + LOIS G.	24	4	0.260	117,700		174,100	291,800
RAYMOND + NANCY NYE LIVING TRU	40	10	2.000	43,700		127,800	171,500
REED RONALD B SR + LAURA L	4	55	5.600	45,000		104,000	149,000
REED TODD M	7	27	11.300	29,366	cu	117,500	146,866
REED TODD M	7	27-01	12.600	9,352	cu	0	9,352
REID DAVID H JR ELIZABETH	6	29	1.000	32	cu	0	32
REID DAVID H JR ET AL	10	10	133.000	42,058	cu	143,400	185,458
REINART STEPHEN G + LINDA A	15	51	9.700	57,700		144,900	202,600
RETTIG RICHARD	34	28	0.300	34,400		64,800	99,200
RETZLAFF NATHAN	34	21	1.500	41,000		64,000	105,000
REZUCHA TOM	35	12	1.600	73,400		82,500	155,900
REZUCHA, TOM	35	5	1.000	52,600		86,200	138,800
RICH DAVID A + MARY L	12	5	135.000	7,498	cu	0	7,498
RICH DAVID A + MARY L	12	6	48.000	2,761	cu	0	2,761
RICH DAVID A + MARY L	12	50	127.000	6,134	cu	0	6,134
RICHARD PAUL D	42	1-06	0.118	22,600		7,900	30,500
RICHARDS EDWARD F	6	7	31.500	32,923	cu	54,000	86,923
RICHARDS JOLYN M + C CLOUTIER	16	16	3.550	34,300		6,300	40,600
RICKO GERALD	7	7-07-07	0.000	0		4,400	4,400
RIDLEY EDWIN	11	17-01	10.630	66,600		173,000	239,600
RIES JEFFREY H	4	56	16.900	74,600		82,600	157,200
RIES JR TRUSTEE, KERNELL G	4	76	1.250	3,000		0	3,000
RILEY BURTON F JR + MARY L.	42	2-14	0.177	25,800		12,300	38,100
RINE, STEVEN M	8	10	22.500	444	cu	0	444
RINGLAND JR JAMES R	11	17-02	5.050	53,000		132,700	185,700
RIORDAN PETER + CANDACE	42	1-37	0.101	19,500		16,100	35,600
RITCHIE ROBERT B. + SUSAN L.	31	3	0.490	39,500		178,500	218,000
RIVARD DONALD + SALLY	4	45	6.500	57,900		136,500	194,400
RIVERS MICHAEL & CYNTHIA	42	1-03	0.107	22,000		26,200	48,200
ROBBITTS WILLIAM D + THERESA	15	55-01	6.000	49,500		122,600	172,100
ROBERT + DONNA JEAN MILLER REV	6	17-02	6.940	46,900		122,900	169,800
ROBERT WUSCHKE JR	7	7-07-52	0.000	0		5,000	5,000
ROBERTS BRYAN + ADRIENNE	18	28	63.500	1,996	cu	0	1,996
ROBERTS FAMILY 2008 TRUST	18	23	49.000	24,562	cu	0	24,562
ROBERTSON ANITA	25	10-02	0.000	0		2,800	2,800
ROBICHAUD REBECCA	32	2	1.830	46,900		173,900	220,800
ROBICHAUD, LINDA	4	46-88B	0.000	0		8,900	8,900
ROBIDOUX CRAIG + LORI LYN	12	11	8.700	49,800		22,400	72,200
ROBIE TRUSTEE, MICHAEL B	7	1-12	8.260	54,300		178,700	233,000
ROBINSON DAVID E + KRISTINA	40	1	0.260	35,700		119,900	155,600
ROBINSON KENNETH	14	8-01	3.670	34,500		95,500	130,000

ASSESSED VALUE BY OWNER

Owner	Map	Lot	Acres	Land		Buildings	Total
ROBINSON, ALBERT	4	46-06	0.000	0		8,500	8,500
ROCHA ELIZABETH A	6	33	8.400	43,000		87,200	130,200
ROCHELEAU MARTIN + CAROLE ANN	10	53-01	2.530	42,600		115,700	158,300
ROCHELEAU MARTIN C + CAROL ANN	6	41-02	2.870	35,100		103,700	138,800
ROCK, MONA	4	46-09A	0.000	0		7,800	7,800
ROGERS 2008 LAUREL LAKE TRUST	23	14	0.120	91,900		64,800	156,700
ROGERS CAROLINE	4	43-04	1.000	36,100		62,800	98,900
ROGERS JR JOHN + JILL KIPLING	7	15	1.100	31,100		70,700	101,800
ROLKE SUSAN R	7	28-08	5.300	36,800		117,400	154,200
ROMANO JOSEPH G. + MICHELLE	23	12	0.250	142,300		123,800	266,100
RONDEAU ROBERT L SR	28	16	3.500	46,000		100,600	146,600
ROSS MARGARET	13	4-01	4.000	36,800		60,500	97,300
ROUSSEAU PAUL R. + JAMES B.	23	15	0.220	110,600		56,000	166,600
ROUTE 12 REALTY TRUST	8	13	3.600	66,300		296,700	363,000
ROY JR. KENNETH F	2	12-03	5.140	34,400		108,800	143,200
ROY RYAN	26	3	0.500	67,400		108,100	175,500
ROY RYAN R + SHARON	26	4	0.500	67,400		67,900	135,300
ROY WINSTON A JR + LILLY ELENE	11	6	10.000	50,100		127,000	177,100
ROYCE ANDREW	15	6-14	7.400	70,000		240,900	310,900
ROYFMAN EDWARD	42	1-95	0.169	25,400		17,200	42,600
RUDY DAN L JR + DEBRA	6	12	2.500	44,500		113,500	158,000
RULE KEVIN	12	12	3.600	31,500		7,900	39,400
RUMPF JEFFREY N + LAURIE J	32	11	0.300	39,200		140,700	179,900
RUMRILL ROBERT + DEBORAH	8	17	11.600	29,314	cu	199,700	229,014
RUMRILL ROBERT R + DEBORAH L	8	17-01	12.600	16,400		0	16,400
RUMRILL ROBERT R + DEBORAH L	11	67-02	20.000	50,300		0	50,300
RUSSELL CRYSTAL + JESSE	4	54	3.500	44,100		88,600	132,700
RUSSELL G RAITTO REV TRUST	32	20	6.900	45,762	cu	207,600	253,362
RUSSELL G RAITTO TRUST	32	21	6.760	311	cu	0	311
RUSSELL MARION L.	30	1	0.340	33,000		70,500	103,500
RUSSELL RALPH H SR + MARY F	4	25	5.900	37,700		82,900	120,600
RUSSELL, BRENDA	8	46-01	2.400	46,000		95,100	141,100
RUSSELL, JESSE + CRYSTAL	7	13	1.000	34,300		4,800	39,100
RUSSO JOSEPH	28	20	1.400	36,800		128,900	165,700
RVFM 11 SERIES LLC	27	7	1.100	40,300		91,200	131,500
RYAN DANA	42	1-83	0.370	30,100		22,400	52,500
RYAN IV, DANIEL F	42	1-45	0.103	21,800		17,500	39,300
SAAD, JOHN	4	46-15	0.000	0		4,500	4,500
SABA PIERRE H	8	12	2.500	32,800		0	32,800
SABLE JEANNE E	7	31-01	11.000	29,278	cu	81,300	110,578
SACK TERRENCE P + MONICA F	10	33	15.800	38,588	cu	90,100	128,688

ASSESSED VALUE BY OWNER

Owner	Map	Lot	Acres	Land		Buildings	Total
SAIL HAVEN INC	7	6	25.670	1,378	cu	0	1,378
SAIL HAVEN INC	10	79-01	3.000	26,500		0	26,500
SAIL HAVEN INC	10	79-02	26.000	1,446	cu	0	1,446
SALVATI ANNA	36	5	0.500	67,400		76,400	143,800
SAMMARTINO VICTOR A.	42	1-84	0.180	31,000		17,700	48,700
SAMMARTINO VICTOR A.	42	1-85	0.124	33,000		14,300	47,300
SAMPERISI JOHN A + ELIZABETH	8	43-03	2.810	41,000		139,900	180,900
SAMUELS ELIZABETH V + WILLIAM	21	16	0.600	116,700		51,500	168,200
SANDERS PHYLLIS	7	7-07-12	0.000	0		4,200	4,200
SANNICANDRO JOHN + ANNE	10	55	17.200	40,235	cu	106,100	146,335
SANTANGELO ROBERT V JR +COLONY	16	8-01	0.020	100		0	100
SANTAW TIMOTHY E	12	49	4.300	43,100		110,900	154,000
SARGENT KATHLEEN C	42	1-49	0.106	22,000		19,900	41,900
SARGENT RONALD E JR + MARION D	6	32-03	3.590	44,300		113,200	157,500
SASO, LOUIS & KIMBERLEY	25	1-L	0.000	0		25,500	25,500
SAUER JONATHAN	3	16	2.200	42,100		162,400	204,500
SAUNDERS MICHAEL J	10	21-03	7.300	36,000		189,700	225,700
SAWICKI JAMES	7	7-07-50	0.000	0		2,600	2,600
SCHAFER, RYAN W	17	8-01	2.750	34,900		144,400	179,300
SCHERR STEPHANIE A + HOGUE WIL	34	14	3.700	40,300		166,600	206,900
SCHIEMANN ROBERT J + MARGERY	11	42	11.500	36,631	cu	222,900	259,531
SCHIERIOTH ANNA E.	41	6	2.500	44,500		146,900	191,400
SCHIMP, THOMAS P	10	14	3.000	45,300		165,700	211,000
SCHMIDT KURT G	3	15	0.210	28,500		112,400	140,900
SCHUSTER SCOTT + LECIA	33	28	1.000	41,900		107,100	149,000
SCHWARTZ MARY	10	3	15.500	42,466	cu	115,200	157,666
SCOTT DAVID J + KIM T	42	2-40	0.107	22,000		25,600	47,600
SCOTT, YVONNE	4	46-27	0.000	0		6,900	6,900
SEBOEIS PLNTATION REALTY VENT	41	12	10.792	65,600		133,000	198,600
SECRETARY OF HOUSING & URBAN	41	14	1.500	51,900		113,300	165,200
SECRETARY OF HOUSING & URBAN D	15	56	1.400	38,700		92,200	130,900
SEPPALA RICHARD E + TOINI A	28	16-04	3.500	39,900		122,100	162,000
SEYMOUR TODD C. + IVA Y.	34	3	0.270	37,000		102,500	139,500
SHACLUMIS GWENDOLYN + STEPHEN	6	40-02	2.000	43,700		122,300	166,000
SHAKARIAN, DAVID C	4	46-03	0.000	0		1,700	1,700
SHARROCK JAY T + TINA M	33	2	0.900	41,600		233,800	275,400
SHAVER BRIAN L + HEATHER	35	38	5.100	51,000		118,300	169,300
SHAW III CHARLES L + NANCY	13	10	14.000	515	cu	0	515
SHAW SELINA E + TROY M	15	9-03	1.110	36,400		119,000	155,400
SHAY BARBARA	23	24	0.440	131,700		85,400	217,100
SHEEHAN III JEROME	10	83-01	5.270	38,500		0	38,500

ASSESSED VALUE BY OWNER

Owner	Map	Lot	Acres	Land		Buildings	Total
SHEFFIELD SUZZANNE	14	21	0.230	31,200		67,200	98,400
SHERMAN ROGER L + PATRICIA D	42	2-07	0.112	22,300		18,400	40,700
SHORTSLEEVES JOHN A	42	1-48	0.122	22,900		16,100	39,000
SHUSTER KARL R + PATRICIA R	4	57-05	3.100	37,400		152,700	190,100
SHUSTER, KARL + PATRICIA	4	59	1.200	32,800		0	32,800
SIDHU, MUKHBAIN + NAVDEEP	11	54	83.800	2,571	cu	0	2,571
SILANDER HERBERT E.	18	15	21.000	345	cu	0	345
SILLANPAA GLENN W + THERESA	6	23	1.000	36,200		99,400	135,600
SILVA ROBERT	3	28-02	5.500	37,100		183,100	220,200
SILVERMAN SUSAN S	27	26	3.000	41,000		170,800	211,800
SILVERMAN TERRY A.	28	33	0.900	39,800		146,800	186,600
SILVIA CHRISTOPHER A	36	8	0.300	85,100		39,500	124,600
SIMPSON JR. RICHARD + SUZANNE	39	3-05	3.000	55,300		206,200	261,500
SINGLETON KEVIN J	6	40-06	2.020	43,700		102,900	146,600
SJOL REVOCABLE TRUST	10	68-08	7.350	51,500		205,400	256,900
SKELTON DEAN C. + JENNIFER M	31	8	0.450	39,200		140,800	180,000
SKIFFINGTON JOHN G + RITA M	10	1-01	3.230	45,600		93,800	139,400
SLAVIC FREDERICK M + ROSALIND	13	11-01	17.000	698	cu	0	698
SLAVIC ROSALIND W	14	4	283.000	51,580	cu	88,400	139,980
SMITH GLENN A + CHRISTINE E	4	50	1.800	41,400		99,100	140,500
SMITH KIM H	10	21-04	9.120	38,600		142,300	180,900
SMITH MARGARET A.	36	6	0.500	67,400		80,100	147,500
SMITH PAUL J	10	23	27.200	1,080	cu	0	1,080
SMITH PETER	15	17	95.000	92,172	cu	68,800	160,972
SMITH PETER	15	18	1.700	95	cu	0	95
SMITH SHIRLEY E	4	41	1.000	36,100		59,000	95,100
SMITH THOMAS Q + ALICE	3	28-01	5.000	205	cu	0	205
SMITH THOMAS Q + ALICE	7	34	70.000	1,906	cu	0	1,906
SMITH THOMAS Q + ALICE	7	37	5.000	112	cu	0	112
SMITH TIMOTHY R & DAWN M	10	77	6.030	49,900		188,600	238,500
SMITH VALERIE + LAURENCE	42	2-33	0.104	20,800		36,200	57,000
SMITH WILLIAM F + SUSAN W	34	4	0.160	29,300		90,000	119,300
SN + DN REALTY LLC	16	1	32.000	76,757	cu	768,400	845,157
SNIDE JOHN E + PAULA A	7	7-44	0.000	0		57,100	57,100
SNIDE MITCHELL	7	7-07-48	0.000	0		3,700	3,700
SNYDER RAYMOND W JR	34	17	5.000	46,400		28,600	75,000
SNYDER RAYMOND W SR + BARBARA	14	29	23.000	67,700		170,200	237,900
SOCIETY PROTECT ROCKWOOD POND	38	1	1.200	0		0	0
SPAULDING ELLIOT M. + ROBIN L	25	20	0.900	37,900		67,600	105,500
SPAULDING GEORGE + DONNA	7	7-05	0.000	0		10,900	10,900
SPECTOR SHELDON A. + KAREN J	42	1-29	0.204	29,600		18,900	48,500

ASSESSED VALUE BY OWNER

Owner	Map	Lot	Acres	Land		Buildings	Total
SPICER DAVID	21	20	0.200	58,800		23,500	82,300
SPICER DAVID W.	10	71	122.000	6,068	cu	0	6,068
SPICER DAVID W. + PHYLLIS S	21	19-01	0.400	161,000		103,000	264,000
SPICER PATRICIA A	10	79	48.460	2,695	cu	0	2,695
SPINALE MICHAEL	37	20	0.280	48,400		0	48,400
SPINALE MICHAEL	37	22	0.820	67,400		20,800	88,200
SQUIRES DAVID H.	14	35	2.000	43,900		78,400	122,300
ST LAURENT ALFRED & MELISSA	6	40-03	4.340	49,600		124,200	173,800
ST LAURENT LAWRENCE H SR + SUS	9	7	0.120	1,900		0	1,900
ST LAURENT LAWRENCE H SR + SUS	9	9	1.400	40,800		100,600	141,400
ST ONGE LINDSEY	29	4	3.800	43,200		111,400	154,600
ST.LAURENT CHRISTOPHER	2	8-04	9.000	50,300		84,600	134,900
ST.LAURENT CHRISTOPHER	10	40	5.500	61,700		145,100	206,800
ST.LAURENT CHRISTOPHER	27	22	0.700	36,000		129,200	165,200
STAFFORD KATHERINE M. + STEVEN	25	1-K	0.000	0		17,000	17,000
STAGRAY, MATTHEW EDWARD	7	7-20	0.000	0		36,900	36,900
STANLEY MARK + VIRGINIA	42	2-80	0.134	31,000		18,600	49,600
STANLEY WILLIAM J + BARBARA	31	13-01	20.640	50,480	cu	283,900	334,380
STANWAY ERIC + VIOLET	28	39	0.340	33,000		225,200	258,200
STARK DANIEL J. + KATHLEEN A	11	23	0.500	20	cu	0	20
STARK DANIEL J. + KATHLEEN A.	15	3-06	6.600	270	cu	0	270
STARK DANIEL J. + KATHLEEN A.	15	3-07	5.900	36,374	cu	142,100	178,474
STARKEY CARLA R. + CARLETON	11	10	0.340	28,800		53,900	82,700
STARRETT PAUL D + PATRICIA S	15	50	23.000	17,800		0	17,800
STARRETT PAUL D + PATRICIA S	34	7	0.600	28,200		0	28,200
STATE OF NEW HAMPSHIRE	5	1	8.000	15,700		0	15,700
STATE OF NEW HAMPSHIRE	13	9-01	207.000	200,200		0	200,200
STATE OF NEW HAMPSHIRE	14	5	73.800	132,400		0	132,400
STATE OF NEW HAMPSHIRE	14	9	200.000	299,900		89,100	389,000
STATE OF NEW HAMPSHIRE	14	10	46.000	93,500		0	93,500
STATE OF NEW HAMPSHIRE	14	11	45.000	128,400		0	128,400
STATE OF NEW HAMPSHIRE	27	16	1.340	4,000		0	4,000
STATE OF NEW HAMPSHIRE	99	1	115.300	164,600		0	164,600
STEINBECK JOHN W + KAREN M	6	40-17	2.000	43,700		227,500	271,200
STEINER FRANK W	24	1-03	5.500	142,100		85,300	227,400
STEINKA, BRADFORD R + LISA D	24	6	0.400	129,600		54,000	183,600
STEPHENS SHANE + JENNIFER FRIT	21	36-01	6.550	46,300		141,900	188,200
STEVE CORBIN	7	7-07-24	0.000	0		6,400	6,400
STEVENS WILLIAM	4	74-02	2.500	40,500		101,300	141,800
STEVENS WILLIAM D + PAULINE	4	70-01	1.000	38,100		104,500	142,600
STEWART BARRIE	29	22	1.000	48,100		84,400	132,500

ASSESSED VALUE BY OWNER

Owner	Map	Lot	Acres	Land		Buildings	Total
STEWART JR GEORGE	42	1-13	0.110	22,200		12,100	34,300
STILLINGS II ROBERT + HARUMI	21	34	0.200	39,500		83,800	123,300
STOCKWELL DAVID	7	7-07-38	0.000	0		6,900	6,900
STONE RACHEL E	40	11	1.800	43,300		120,100	163,400
STONE STILLMAN	11	65	8.700	53,900		92,100	146,000
STONE STILLMAN	36	10	0.720	18,400		0	18,400
STONE STILLMAN S	7	25	21.000	65,000		3,200	68,200
STONE STILLMAN S	21	21	0.080	92,700		50,800	143,500
STONE STILLMAN S	21	28	0.400	28,000		0	28,000
STONE-BILLS PATRICIA	6	50	10.000	53,300		75,700	129,000
STONE-BILLS PATRICIA A.	14	39	7.000	44,900		108,100	153,000
STOWE SANDRA L.	41	4	1.800	45,500		148,400	193,900
STRAHAN TRUSTEE, CATHERINE L	20	10	2.600	129,200		77,200	206,400
STREETER DAVID J. + PAMELA A.	24	3-10	3.000	45,300		156,600	201,900
STRICKLAND VERA L.	42	1-46	0.104	21,900		12,200	34,100
STROM DEAN	7	7-07-4C	0.000	0		5,900	5,900
SUANNE YGLESIAS TRUST	12	41-07	5.400	36,900		0	36,900
SULLIVAN JAMES E	42	1-53	0.230	27,600		11,100	38,700
SULLIVAN JOHN	7	7-01	0.000	0		20,300	20,300
SULLIVAN MICHAEL + CHARLENE	6	5-01	15.200	39,874	cu	96,800	136,674
SUNSET GROVE COMMON LAND	37	8	0.250	0		0	0
SUNTER ROY A JR	3	32-01	7.200	37,800		98,500	136,300
SUSAN DMITROVSKY TRUST	33	23	0.380	38,400		112,400	150,800
SUSAN H WOOD 1999 REV TRUST	25	11	0.200	126,500		71,700	198,200
SUSAN WOOD REV TRUST	11	68	10.000	58,367	cu	27,300	85,667
SUSHCHYK PAUL M + BETTY A	37	7	0.230	85,300		61,900	147,200
SUTTON DANIEL F	32	28	2.000	49,400		279,700	329,100
SWALLOW STEPHEN A	32	4	0.720	45,600		270,900	316,500
SWANSON CARL W + CHRISTINE L	10	15-02	11.800	38,934	cu	112,800	151,734
SWARTZ MICHAEL+ STACIE PIROZZI	35	14	1.200	92,900		130,700	223,600
SWEENEY LAURA J	6	32-05	5.210	62,300		98,300	160,600
SWEENEY MARK D.	29	14	0.800	31,600		18,900	50,500
SWEENEY WILLIAM G	9	10-03	5.000	43,800		195,600	239,400
SWINSON GLENN R + KIM	3	30-03	16.590	54,549	cu	135,000	189,549
SYLVESTER DANIEL G ET AL	1	2	41.000	1,060	cu	0	1,060
SYLVESTER DANIEL/DAVID/PAUL	1	10	10.000	17,526	cu	17,100	34,626
SYLVESTER DANIEL+DAVID+PAUL	1	1	15.000	1,208	cu	0	1,208
SYLVESTER DAVID	14	8-05	5.020	159	cu	0	159
SYLVESTER DAVID P	14	8-06	10.150	32,654	cu	165,400	198,054
SYLVIA, MEG	4	46-44	0.000	0		7,600	7,600
TALBERT JAMES D + CATHERINE T	10	21	41.800	41,817	cu	188,200	230,017

ASSESSED VALUE BY OWNER

Owner	Map	Lot	Acres	Land		Buildings	Total
TAO TAO AND XINGYA GAO	6	4	81.600	33,834	cu	8,000	41,834
TATRO ROBERT C. + RUTH M.	35	25	0.190	62,300		37,000	99,300
TAVARES, GAYNOR	7	31	32.500	51,354	cu	98,000	149,354
TAYLOR GARY L.	32	47	0.400	48,200		194,200	242,400
TAYLOR JACQUELINE C	4	52	3.000	43,400		168,600	212,000
TAYLOR JACQUELINE C	4	55-05	0.500	300		0	300
TAYLOR MARSHALL + LINDA	16	17	7.360	126,500		58,200	184,700
TENNEY CHARLES A III	18	6	7.500	64,700		134,000	198,700
TERRANOVA PHILLIP	33	26	1.000	41,900		131,400	173,300
TERRY-CHASE MARY H	7	1-05	29.510	102,500		404,200	506,700
TEUBEL PETER + DEBORAH	7	28-04	5.800	40,900		178,900	219,800
TEUBEL PETER + DEBORAH	7	28-05	5.000	38,100		100,200	138,300
THACKSTON III, RICHARD H	40	8	4.500	20,147	cu	0	20,147
THE BERARD INVESTMENT TRUST	34	15	4.500	41,931	cu	184,500	226,431
THE BERARD INVESTMENT TRUST	34	16	7.000	1,968	cu	0	1,968
THE HOPE KAHN TRUST	21	13	0.500	130,800		146,900	277,700
THE JANET LOPILATO REV TRUST	12	36-01	3.790	42,400		129,700	172,100
THE JULIE SIMONS REV TRUST	36	4	0.500	87,400		110,200	197,600
THE MARY WONS NOMINEE TRUST	10	45	112.000	162,100		83,100	245,200
THE MONADNOCK NO. 4 STORE LLC	34	2	7.000	60,700		264,900	325,600
THE RUSSELL FAMILY REV TRUST	35	17	0.200	65,200		12,900	78,100
THEALL ROBERT J. + DIANE	29	12	0.200	28,000		67,800	95,800
THERIAULT RICHIE & COLLEEEN	4	46-G2	0.000	0		6,300	6,300
THOMAS BENJAMIN B + KATHRYN	32	12	1.000	48,100		153,700	201,800
THOMPSON ALLYN M. + ROBERT L.	35	24	3.500	84,300		2,100	86,400
THOMPSON ALLYN M. + ROBERT L.	35	28	0.170	12,000		0	12,000
THOMPSON ALLYN M. + ROBERT L.	35	37	12.040	70,100		0	70,100
THOMPSON BARBARA L. + MICHAEL	12	51	1.000	38,100		124,000	162,100
THOMPSON SR. DENNIS D.	7	7-13	0.000	0		15,700	15,700
THOMPSON TODD C.	16	29	12.000	444	cu	0	444
THOMPSON, BARRY J.	12	37	4.700	45,900		214,800	260,700
TIGHE DAVID J + MARCHELLE V	15	7	1.000	37,700		5,000	42,700
TIGHE DAVID J + MARCHELLE V	15	9	20.000	148,800		125,300	274,100
TIMPANY RODERIC R	2	9-02	5.000	61,400		4,800	66,200
TOLENTINO CYNTHIA L	42	1-57	0.323	29,300		21,100	50,400
TOLMAN RICHARD D.	35	18	0.500	70,900		70,400	141,300
TOLTON GEORGE R + LYNDA	9	13	10.500	40,867	cu	117,800	158,667
TOLTON GEORGE R + LYNDA S	9	12	14.650	30,564	cu	7,900	38,464
TOMASOVIC JOHN + MARY	17	8-02	6.310	40,000		166,000	206,000
TOMMILA ALAN	6	39-01	3.900	38,500		0	38,500
TOMMILA ALAN	15	11-01	3.290	79,100		112,200	191,300

ASSESSED VALUE BY OWNER

Owner	Map	Lot	Acres	Land		Buildings	Total
TOMMILA CHRIS R	14	8-04	4.030	36,800		200,000	236,800
TOMMILA JOHN W.	14	16	69.000	7,550	cu	0	7,550
TOMMILA JOHN W.	14	16-01	10.000	40,422	cu	168,900	209,322
TOMMILA JOHN W.	14	17	8.000	8,300		0	8,300
TOMMILA JOHN W.	14	25	38.000	128,667	cu	14,100	142,767
TOMMILA JOHN W.	14	28	30.000	48,872	cu	0	48,872
TOMMILA JOHN W.	14	37	70.000	30,281	cu	0	30,281
TOMMILA MARY A.	41	2-01	1.300	42,882	cu	89,000	131,882
TOMMILA MARY A.	41	2-02	9.500	1,344	cu	0	1,344
TOOMEY PATRICIA M	35	20	0.500	45,900		94,500	140,400
TOSCANO AMY + ANTHONY	14	8-03	3.270	35,600		128,300	163,900
TOURIGNY, ROSS R	32	18	2.300	50,300		100,700	151,000
TOWER JR DONALD M	42	1-98	0.308	29,000		11,400	40,400
TOWLE ALAN J	6	38-01	4.110	36,800		142,800	179,600
TOWN OF FITZWILLIAM	2	1	5.000	10,900		0	10,900
TOWN OF FITZWILLIAM	2	2	4.000	9,500		0	9,500
TOWN OF FITZWILLIAM	3	36	1.000	6,600		0	6,600
TOWN OF FITZWILLIAM	6	20-03	9.000	900		0	900
TOWN OF FITZWILLIAM	8	3	68.000	20,200		0	20,200
TOWN OF FITZWILLIAM	8	26-01	6.000	22,500		0	22,500
TOWN OF FITZWILLIAM	9	18	48.300	46,800		0	46,800
TOWN OF FITZWILLIAM	9	19	69.000	105,600		0	105,600
TOWN OF FITZWILLIAM	10	18	2.500	600		0	600
TOWN OF FITZWILLIAM	10	19	123.000	22,700		0	22,700
TOWN OF FITZWILLIAM	10	36	6.600	6,900		0	6,900
TOWN OF FITZWILLIAM	10	43	9.500	1,000		0	1,000
TOWN OF FITZWILLIAM	10	49	7.000	51,300		1,500	52,800
TOWN OF FITZWILLIAM	10	61	1.030	3,400		0	3,400
TOWN OF FITZWILLIAM	10	63	0.750	3,300		0	3,300
TOWN OF FITZWILLIAM	10	66	1.000	1,000		0	1,000
TOWN OF FITZWILLIAM	11	5-02	5.110	28,300		0	28,300
TOWN OF FITZWILLIAM	11	22-01	0.030	2,000		5,200	7,200
TOWN OF FITZWILLIAM	11	24	7.300	98,200		0	98,200
TOWN OF FITZWILLIAM	11	29-01	7.330	7,600		0	7,600
TOWN OF FITZWILLIAM	11	52	1.000	3,300		0	3,300
TOWN OF FITZWILLIAM	11	55	2.000	3,900		0	3,900
TOWN OF FITZWILLIAM	12	28	125.500	63,000		0	63,000
TOWN OF FITZWILLIAM	12	58	3.000	3,100		0	3,100
TOWN OF FITZWILLIAM	13	5-03	11.000	55,000		0	55,000
TOWN OF FITZWILLIAM	13	7	77.000	98,500		0	98,500
TOWN OF FITZWILLIAM	15	3-08	29.800	82,800		0	82,800

ASSESSED VALUE BY OWNER

Owner	Map	Lot	Acres	Land		Buildings	Total
TOWN OF FITZWILLIAM	15	60-06	2.000	30,500		0	30,500
TOWN OF FITZWILLIAM	18	10	1.000	34,000		0	34,000
TOWN OF FITZWILLIAM	18	18	35.000	194,900		36,300	231,200
TOWN OF FITZWILLIAM	21	5	0.200	52,700		0	52,700
TOWN OF FITZWILLIAM	21	35-01	1.500	33,300		0	33,300
TOWN OF FITZWILLIAM	27	17	0.470	11,300		1,600	12,900
TOWN OF FITZWILLIAM	27	18	0.390	33,400		85,000	118,400
TOWN OF FITZWILLIAM	27	19	0.310	31,100		0	31,100
TOWN OF FITZWILLIAM	28	8	0.160	2,300		0	2,300
TOWN OF FITZWILLIAM	28	11	4.200	25,300		0	25,300
TOWN OF FITZWILLIAM	28	40	0.400	15,000		0	15,000
TOWN OF FITZWILLIAM	29	17	2.500	41,100		0	41,100
TOWN OF FITZWILLIAM	29	17-01	0.500	36,000		206,600	242,600
TOWN OF FITZWILLIAM	30	4	0.400	2,700		0	2,700
TOWN OF FITZWILLIAM	30	5-A	0.000	0		40,300	40,300
TOWN OF FITZWILLIAM	32	1	2.000	36,500		0	36,500
TOWN OF FITZWILLIAM	32	2-01	0.870	3,500		0	3,500
TOWN OF FITZWILLIAM	32	48	1.000	41,100		0	41,100
TOWN OF FITZWILLIAM	32	50	0.400	38,000		601,500	639,500
TOWN OF FITZWILLIAM	32	51	5.700	78,800		837,300	916,100
TOWN OF FITZWILLIAM	35	6	3.400	72,400		0	72,400
TOWN OF FITZWILLIAM	36	23	0.200	16,700		0	16,700
TOWN OF FITZWILLIAM	43	1	59.000	106,100		0	106,100
TRAFFIE, KEVIN	16	15	6.200	59,600		88,900	148,500
TREAT, CARLTON ET AL; TREAT, L	3	1	55.000	1,716	cu	0	1,716
TREAT, CARLTON ET AL; TREAT, L	3	2	110.000	5,071	cu	0	5,071
TREMBLAY RAYMOND J + DIANE	17	19-02	10.700	60,700		164,700	225,400
TRINITY BAPTIST CHURCH OF FITZ	28	25	6.850	64,200		97,300	161,500
TRINITY BAPTIST CHURCH OF FITZ	32	3	0.600	42,100		278,700	320,800
TRUBIANO JR PATRICK J + KATHLE	42	2-52	0.137	23,700		20,100	43,800
TRUEAX BRADLEY J + KATHLEEN A	42	1-89	0.120	22,700		18,500	41,200
TRUSTEES + INVESTORS, CO INC	31	12-01	19.200	91,900		260,800	352,700
TRUSTEES + INVESTORS, CO INC	31	12-02	1.400	38,700		68,500	107,200
TUCKER MARLANE J	19	4	2.100	89,800		34,200	124,000
TULLY, PATRICK + EILEEN	20	2	2.200	40,000		192,600	232,600
TUXBURY RONALD S + DEBRA A	6	40-10	2.230	46,400		128,100	174,500
UNDERWOOD CATHY J.	34	20	1.450	38,800		92,500	131,300
V.F.W. LITTLE MONADNOCK POST	18	30	5.100	46,300		299,300	345,600
VAAL BRUCE	29	23-02	16.600	47,200		0	47,200
VAAL BRUCE W	29	19	50.000	29,300		0	29,300
VACHON REALTY TRUST	42	1-67	0.120	18,200		29,800	48,000

ASSESSED VALUE BY OWNER

Owner	Map	Lot	Acres	Land		Buildings	Total
VAILLENCOURT EDWARD	25	10-03	0.000	0		7,400	7,400
VAITISKIS LINDA L	12	45-05	3.570	40,000		129,000	169,000
VAL BUSLER 2005 TRUST	37	3	0.530	129,400		144,700	274,100
VALLERAND DONALD + ELIZABETH	42	2-74	0.161	35,000		19,200	54,200
VALLERAND DONALD H + ELIZABETH	42	2-75	0.146	34,200		17,000	51,200
VALLERAND DONALD H + ELIZABETH	42	2-85	0.130	30,800		11,400	42,200
VAN HILLO WILLIAM	12	30-01	5.050	44,200		57,500	101,700
VANBLARCOM EDWARD J + CARMEN	12	4	45.000	1,282	cu	0	1,282
VANDERKERN JEREMY J + JESSICA	6	28	1.500	37,000		62,600	99,600
VANDERSLUIS BETTY A.	11	32	1.500	45,700		124,100	169,800
VANVALKENBURG WILLIAM F + MAR	30	7	2.300	42,400		117,400	159,800
VARNEY TERESA D	4	31	1.300	38,600		103,000	141,600
VAUTRIN ANDREW & ELIZABETH	10	68-06	3.220	47,300		242,000	289,300
VEALE JOSEPH A. + MARGARET B	21	9	0.200	128,000		53,700	181,700
VEILLETTE JOSHUA + CASSIE	6	40-16	2.750	44,900		96,500	141,400
VENTO JOHN J	12	32-02	32.500	70,582	cu	154,500	225,082
VETERANS HOSPICE HOMESTEAD, IN	2	11	78.270	97,500		288,200	385,700
VEY, ANNE KILLEEN	9	10-05	10.290	293	cu	0	293
VEY, ANNE KILLEEN	16	8	22.000	65,286	cu	123,400	188,686
VEY, ANNE KILLEEN	35	1	0.500	21,900		0	21,900
VIANEY NOEL	15	4	10.400	35,454	cu	86,600	122,054
VIGEANT ROBERT	12	53	2.340	40,200		102,000	142,200
VIGEANT ROBERT E	12	53-01	2.910	33,300		0	33,300
VINCENT LAWRENCE + NANCY	31	6	1.000	44,100		120,100	164,200
VINCENT NEIL A + LINDA J	10	35	6.000	60,400		157,000	217,400
WALL, CRYSTAL	4	46-43	0.000	0		5,800	5,800
WALLACE BONNIE	31	4	5.000	49,000		247,600	296,600
WALLING PHILLIP + REUEL	31	16	0.370	38,500		111,700	150,200
WALLING PHILLIP + REUEL L	21	14	0.500	125,000		45,800	170,800
WALTERS ANDREW + SHERRI	10	81	2.200	38,000		68,000	106,000
WALTERS ANDREW + SHERRI	10	82	2.760	40,900		99,100	140,000
WALTON JOHN B.	21	31	1.300	31,300		32,500	63,800
WARFIELD DONNA M	43	2-84	0.145	29,100		26,100	55,200
WATERMAN PETER A + TRINA J	16	28	0.700	7,000		0	7,000
WATSON EMMETT S. + JAMIE L.	32	56	3.000	61,300		284,700	346,000
WATSON JACOB& DEBRA	28	13	0.520	29,500		106,300	135,800
WEDGE GEORGE F.	42	2-15	0.141	17,200		15,100	32,300
WEICHEL CARL + MICHELLE	10	68-03	2.950	44,500		177,700	222,200
WEINZIMMER ILENE	32	29	1.600	49,000		295,600	344,600
WELLS KEVIN J. + SUSAN J.	42	2-38	0.106	22,000		14,900	36,900
WELLS PATRICIA	6	5-06	5.400	44,300		131,200	175,500

ASSESSED VALUE BY OWNER

Owner	Map	Lot	Acres	Land		Buildings	Total
WENDELL STEVEN	12	7-01	57.100	6,064	cu	0	6,064
WENDRY RICHARD + JANICE	13	2	1.500	13,500		0	13,500
WENNIGER ANNE A	9	16	7.300	60,200		133,200	193,400
WENNIGER MACE + MARY ANN	13	5-04	15.000	28,898	cu	0	28,898
WENNIGER MACE + MARY ANN	13	6-02	25.000	55,151	cu	159,500	214,651
WENTZELL RICHARD	35	8	2.500	33,000		0	33,000
WEST NH REALTY TRUST	14	12	1.500	34,900		40,000	74,900
WEST NH REALTY TRUST	14	13	64.000	107,300		62,300	169,600
WETMORE JR ROBERT D.	1	3	36.000	1,183	cu	0	1,183
WHALEN, KENNETH P	19	2	2.900	71,100		170,400	241,500
WHARTON RICHARD T + JEANNINE M	17	9-01	7.000	39,300		78,900	118,200
WHARTON ROBERT + GLORIA	10	2-02	2.920	116	cu	0	116
WHARTON ROBERT B + GLORIA E	6	10	2.200	29	cu	0	29
WHARTON ROBERT B + GLORIA E	10	2-01	29.600	40,936	cu	122,700	163,636
WHEELER MICHAEL R + MARION A	28	23	1.100	32,900		42,400	75,300
WHEELER MICHAEL R + MARION A	28	35	4.200	18,300		0	18,300
WHEELER MICHAEL R. + MARION	2	8-03	14.500	41,389	cu	134,800	176,189
WHEELER ROBERT	2	8-05	3.000	41,300		97,700	139,000
WHICKER PAUL R + CHERYL	12	11-01	5.010	44,300		34,100	78,400
WHIPPLE JR HENRY W + ELAINE	2	29-01	2.000	39,700		126,000	165,700
WHIPPLE FRANK + DRAXINE M	2	29-03	3.000	39,200		3,500	42,700
WHIPPLE FRANK D.	2	29-02	190.000	40,365	cu	0	40,365
WHIPPLE JR RICHARD	6	47	15.100	29,757	cu	58,500	88,257
WHIPPLE WILLIAM + BETSY	4	55-02	10.200	49,100		113,600	162,700
WHIPPLE, RICHARD	2	29-04	173.000	46,626	cu	90,900	137,526
WHITCOMB REGINA A	4	49	0.300	34,800		80,600	115,400
WHITE DAVE W. + LORRAINE M	25	6	0.750	124,500		37,900	162,400
WHITE LAURA LYNN	7	7-04	0.000	0		15,700	15,700
WHITE SR. DAVE W.	25	9	0.400	125,300		96,400	221,700
WHITE THOMAS R. + DEBORAH J	25	2	0.390	69,400		63,200	132,600
WHITE, JENNIFER L	25	9-01	0.300	124,200		109,800	234,000
WHITE, LAURA, COREY, GABRIELLE	25	1	3.400	145,900		300,000	445,900
WHITE, LAURA, COREY, GABRIELLE	25	1-G	0.000	0		35,000	35,000
WHITHAM WESLEY C.	11	8-01	2.130	34,100		48,300	82,400
WHITMAN BARBARA J	17	10-02	2.760	33,200		81,200	114,400
WICKLUND BONNIE-LOU	32	5	0.600	42,100		79,400	121,500
WICKMAN, BARRY	4	46-24	0.000	0		7,500	7,500
WILDER ANN H	6	19	0.700	37,000		87,500	124,500
WILDER ANN H	6	20-01	5.690	3,900		0	3,900
WILE JOHN A.	18	22	22.500	28,900		0	28,900
WILHELM JULIE	7	7-02	0.000	0		15,700	15,700

ASSESSED VALUE BY OWNER

Owner	Map	Lot	Acres	Land		Buildings	Total
WILKINSON FREDERICK C + JANET	33	29	8.670	67,400		156,000	223,400
WILLIAM G TOWNSEND LIVING TRUS	23	9	0.090	117,200		80,300	197,500
WILLIAM H DAVIS JR TRUST	5	2	108.000	4,867	cu	0	4,867
WILLIAMS KEVIN J	6	32-04	5.190	42,300		171,500	213,800
WILLIAMS NANCY E.	11	11	0.260	27,700		72,600	100,300
WILLIAMS RICHARD	9	14	3.450	38,000		74,700	112,700
WILLSON CARROLL	7	7-07-8C	0.000	0		10,800	10,800
WILSON SARAH + KRISTEN	28	18-01	1.100	38,300		89,200	127,500
WIND HAVEN TRUST	23	19	0.200	148,000		96,000	244,000
WISHNEUSKY JOHN A	17	19-01	23.030	46,273	cu	255,400	301,673
WOICIECHOWSKI PETER + VALERIE	3	29-02	5.570	40,800		186,400	227,200
WOLFE ROBERT + JOAN	7	7-18	0.000	0		43,500	43,500
WOLFE ROBERT N + JOAN	9	11-02	3.270	39,500		137,300	176,800
WOLLEY STEVEN + DONNA	42	1-18	0.051	19,900		12,000	31,900
WOOD ANDREW M. + HEIDI L.	24	3-05	2.000	39,700		147,500	187,200
WOOD JACQUELINE	23	3	0.100	128,800		38,900	167,700
WOODARD RYAN + BETHANI	4	37-02	3.100	39,300		112,400	151,700
WOODARD VIRGINIA R	6	30	7.000	34,700		72,600	107,300
WOODBROOK CAMP + TENNIS CLUB	42	1-101	0.360	0		0	0
WOODBROOK CAMP + TENNIS CLUB	42	1-102	3.310	0		0	0
WOODBROOK CAMP + TENNIS CLUB	42	1-103	1.290	0		0	0
WOODBROOK CAMP + TENNIS CLUB	42	1-104	1.140	0		0	0
WOODBROOK CAMP + TENNIS CLUB	42	1-105	0.980	0		0	0
WOODBROOK CAMP + TENNIS CLUB	42	1-106	3.390	0		0	0
WOODBROOK CAMP + TENNIS CLUB	42	1-107	2.680	0		0	0
WOODBROOK CAMP + TENNIS CLUB	42	99	38.900	0		0	0
WOODBROOK REALTY TRUST	42	1-96	0.150	25,700		21,900	47,600
WOODRUFF JOHN PRENTISS + ROBER	7	7-36	0.000	0		37,100	37,100
WOODRUFF, DAVE E + JACQUELINE	25	5	1.000	62,900		110,700	173,600
WOODWARD FAMILY LLC	17	1	102.000	61,335	cu	177,400	238,735
WOODWARD FAMILY LLC	17	2	19.000	30,538	cu	206,300	236,838
WOODWARD FAMILY LLC	17	3	0.120	35,000		0	35,000
WOOLLEY, KEVIN + CYNTHIA	34	13	0.570	34,800		114,500	149,300
WRIGHT KENNETH A + SHERRY	10	11-01	3.680	46,300		104,100	150,400
WRIGHT SUSAN	11	46	3.000	39,200		126,400	165,600
WRIGHT WINSTON A + JANE R	10	11	2.780	44,900		97,800	142,700
WUSCHKI ROBERT	7	7-7-58	0.000	0		6,300	6,300
WYMAN MARTIN	7	7-7-14	0.000	0		4,400	4,400
XARRAS JAMES L	10	47	36.600	43,348	cu	123,500	166,848
YABLONSKI, DAVID	24	3-11	2.870	33,400		119,900	153,300
YASVIN THOMAS A. + FRANCES R	32	35	1.700	41,400		79,300	120,700

ASSESSED VALUE BY OWNER							
Owner	**Map**	**Lot**	**Acres**	**Land**		**Buildings**	**Total**
YENSAN LESTER + NANCY	20	9	2.400	127,600		64,300	191,900
YON CARMEN M. + MARY JO	33	24	4.500	61,000		197,000	258,000
YOUNG ROBERT + BARBARA	6	21	9.000	456	cu	0	456
YOUNG ROBERT F + BARBARA	6	9	132.250	16,166	cu	2,900	19,066
YOUNG ROBERT F + BARBARA	6	11	49.250	43,583	cu	182,600	226,183
YOUNG TABATHA R	17	11-03	2.870	31,600		113,000	144,600
YOUNG THOMAS + SHEILA	36	3	0.200	72,400		66,900	139,300
YOUNG, REBECCA	4	46-9C	0.000	0		9,300	9,300
YUSI JR, JOHN	28	9	0.500	38,000		87,400	125,400
ZAHAYKEVITZ SHEILA LYNN	10	53	4.700	37,100		74,400	111,500
ZAJACK ROBERT	13	1	1.500	14,200		0	14,200
ZENG EDWARD	10	67	102.000	46,724	cu	148,100	194,824
ZERINSKY ROBERTA FISHER	4	9	14.000	11,200		0	11,200
ZERINSKY ROBERTA FISHER	4	12	9.000	7,500		0	7,500
ZIPPS DAWN M + JOHN M EKLUND	9	0-04	5.530	41,900		163,000	204,900
ZIROLLI DEAN + KATHARINE	37	11	0.500	109,300		136,700	246,000
ZURICK-THOMPSON MARCIA	31	15	0.570	40,500		105,900	146,400

RESTORATION OF INVOLUNTARILY MERGED LOTS
RSA 674-39-aa
NOTICE

If you own real estate lots that were involuntarily merged by municipal action, you may be able to have those lots restored to their pre-merger status.

Your property may qualify if two or more lots were merged for zoning, assessing, or taxation purposes and the merger occurred:

- During your ownership, without your consent; or
- Prior to your ownership, if no previous owner consented to the merger.

To restore your property to pre-merger status, you must:

- Make a request to the local governing body
- No later than December 31, 2016.

Once restored:

- Your properties will once again become separate lots; however, they must still conform to applicable land use ordinances. Restoration does not cure non-conformity.

Read the full statute at RSA 674:39-aa Restoration of Involuntarily Merged Lots.

NOTES

NOTES

NOTES

NOTES

NOTES

NOTES

NOTES

2016

WARRANT

AND

BUDGET

For the

TOWN OF FITZWILLIAM

THE STATE OF NEW HAMPSHIRE
TOWN OF FITZWILLIAM
TOWN WARRANT 2016

To the inhabitants of the Town of Fitzwilliam, in the County of Cheshire, in said State of New Hampshire, qualified to vote in town affairs, you are hereby notified to meet at the Town Hall in said Fitzwilliam on Tuesday, the 8th of March next between eleven (11:00) o'clock in the forenoon and seven (7:00) o'clock in the afternoon to act on issues required to be voted on by ballot (Articles 1 through 3) and to meet at seven (7:00) in the afternoon to act on the business matters of the Town (Articles 4 through 19). The polls will be open on ballot issues not later than 11:00 a.m. and close not earlier than 7:00 p.m., or such later time as shall be authorized by a vote of the Town.

ARTICLE 1. To bring in your votes for the election of one Selectman for three years; one Moderator for two years; one Fireward for three years; two Budget Committee Members for three years; one Trustee of the Trust Funds for three years; Two Trustees of the Library for three years; one Cemetery Trustee for three years; two Planning Board members for three years; one Planning Board member for one year; one Commissioners of Plante Memorial Park for one year, one Commissioners of Plante Memorial Park for two years, one Commissioners of Plante Memorial Park for three years; one Supervisor of the Checklist for six years.

ARTICLE 2. To see if the Town will vote to amend the Town Zoning Ordinance to include the following commercial and industrial noise ordinance, which applies only to commercial and industrial development noise generated by operating equipment and devices that can be detected by the human ear on another property. Commercial and industrial development includes all facilities used for commerce, manufacturing of good, transportation of goods or materials, office use, generation and bulk transmission of energy resources and provision of services.

The following noise sources are <u>specifically excluded</u> from this ordinance:

1. Residential properties, including a home business on the residential property;
2. Agricultural uses;
3. Forestry uses;
4. Vehicle backup alarms and safety alarms, emergency equipment;
5. Short term incidental noise (snow removal, lawn mowing);
6. Excavation at licensed gravel pits;
7. Residential construction (when constructed at the permanent site of the residence).

Compliance noise measurements will be the financial responsibility of the project owner and shall be independently performed by a qualified professional when directed by the Board of Selectmen or their agents, the Planning Board or the Zoning Board.

Baseline decibel levels are specified in the ordinance, as are maximum decibel levels for AM and PM commercial and industrial noise.

Yes No

(Recommended by the Planning Board.)

ARTICLE 3. To see if the Town will vote to amend the Table of Principal Uses, Section 127-8, General Uses, paragraph G. by allowing mining by Conditional Use Permit in three additional zoning districts: the Residential, Rural and Village Center Business Districts. Both major and minor mining projects shall require a Conditional Use Permit (CUP) and approval by the Planning Board as described in Chapter 209 of the Code of the Town of Fitzwilliam.

Yes No

(Recommended by the Planning Board.)

ARTICLE 4. To hear and act upon the reports of Agents, Committees and Officers, heretofore chosen.

ARTICLE 5. To see if the town will vote to raise and appropriate the Budget Committee recommended sum of $1,902,342 for general municipal operations, or take any action thereon. The Selectmen recommend $1,898,742. NOTE: This warrant article (operating budget) does not include appropriations voted in any other warrant articles.

ARTICLE 6. To see if the town will vote to raise and appropriate the sum of $300,000 to be added to the Roads Repair and Maintenance Expendable Trust Fund created by ARTICLE #8 of the 2011 Town Meeting, or take any action thereon. (Recommended by Budget Committee, Recommended by Board of Selectmen)

ARTICLE 7. To see if the town will vote to raise and appropriate the sum of $70,000 to be added to the Town Buildings Maintenance and Repair Expendable Trust Fund created by ARTICLE #24 of the 2005 Annual Town Meeting, or take any action thereon. (The selectmen proposed the following projects for 2016: Repair Cemetery Shed and Town Hall Tower and any other projects as needed). (Recommended by Budget Committee, Recommended by Board of Selectmen)

ARTICLE 8. To see if the town will vote to raise and appropriate the sum of $20,000 to be added to the Revaluation Capital Reserve Fund created by ARTICLE #17 of the 1995 Annual Meeting, or take any

action thereon. (Recommended by Budget Committee, Recommended by Board of Selectmen)

ARTICLE 9. To see if the town will vote to raise and appropriate the sum of $20,000 to be added to the Capital Reserve Fund created by ARTICLE # 11 of the 1969 Annual Meeting for the purchase of a fire department vehicle, or take any action thereon. (Recommended by Budget Committee, Recommended by Board of Selectmen)

ARTICLE 10. To see if the town will vote to raise and appropriate the sum of $34,000 for the purpose of purchasing and equipping a police cruiser for the use of the Police Department, or take any action thereon. (Recommended by Budget Committee, Recommended by Board of Selectmen)

ARTICLE 11. To see if the town will vote to raise and appropriate the sum of $2,800 for the purpose of painting and repair to the exterior of the Fitzwilliam Town Library, or take any action thereon. Note: this is phase one of a three phase project. (Recommended by Budget Committee, Recommended by Board of Selectmen)

ARTICLE 12. To see if the town will vote to raise and appropriate the sum of $20,000 for paving at the Town Transfer Station or take any action thereon. (Recommended by Budget Committee, Recommended by Board of Selectmen)

ARTICLE 13. To see if the town will vote to raise and appropriate the sum of $5,000 to be added to the Expendable Trust Fund for the purpose of purchasing protective clothing (bunker gear) and pagers, for the use of the Fire Department created by Article #20 of the 2004 Annual Meeting or take any action thereon. (Recommended by Budget Committee, Recommended by Board of Selectmen)

ARTICLE 14. To see if the town will vote to raise and appropriate the sum of $20,000 to create an Expendable Trust Fund under the provisions of RSA 31:19a, for the purpose of culvert and bridge replacement and repairs, and further name the Board of Selectmen agents to expend from said fund in the best interest of the town, or take any action thereon. (Recommended by Budget Committee, Recommended by Board of Selectmen)

ARTICLE 15. To see if the town will vote to raise and appropriate the sum of $1,700 to be added to the Expendable Trust Fund for the purpose of Fire vehicle and equipment repairs created by Article #20 of the 2015 Annual Meeting or any action thereon. (Recommended by Budget Committee, Recommended by Board of Selectmen)

ARTICLE 16. To see if the town will vote to raise and appropriate the sum of $5,000 to be added to the Conservation Land Expendable Trust Fund created by Article #19 of the 2005 Annual Town Meeting or

take any action theron. (Recommended by Budget Committee, Recommended by Board of Selectmen)

ARTICLE 17. To see if the town will vote to raise and appropriate the sum of $5,000 to create digital and duplicate sets of Cemetery records and archive cemetery records, to be non-lapsing for up to two years of take any action thereon. Note: This is the third year of a three phase project.(Recommended by Budget Committee, Recommended by Board of Selectmen)

ARTICLE 18. To see if the town will vote change the purpose of the existing Cemetery Capital Reserve fund created by Article 35 of the 1994 Town Meeting for the construction and reconstruction of cemetery facilities to a Cemetery Expendable Trust Fund for the construction and reconstruction of cemetery facilities, including equipment purchase and repairs for cemetery facilities and to name the Board of selectmen as agents to expend from said fund in the best interest of the town, or take any action thereon. (2/3 vote required).

ARTICLE 19. To see if the town will vote to authorize the Board of Selectmen to allow a tree cutting contractor hired by Eversource to remove trees from the Village Common and Depot Park which have been agreed upon by the Board of Selectmen and Eversource as encroaching on the electrical wires.

GIVEN UNDER our hands this 8thd day of February in the year of our Lord, two thousand and sixteen.

Nancy W. Carney, Chairman

Christopher J. Holman

Susan S. Silverman
BOARD OF SELECTMEN

2016 BUDGET OF THE TOWN OF FITZWILLIAM						
PURPOSE OF	Actual	Actual	Selectmen's 2016		Budget Committee	
APPROPRIATION	Appropriate	Expended	Budget	Not	2016 Budget	Not
(RSA 31:4)	2015	2015	Recmd.	Recmd.	Recmd.	Recmd.
GENERAL GOVERNMENT						
Executive	184,340	154,548	155,185		155,185	
Elect,Vital,Reg	55,431	50,477	61,133		61,133	
Financ. Admin	57,428	57,584	62,475		62,475	
Reval of Prop	49,396	36,816	41,174		41,174	
Legal	100,000	72,169	80,000		80,000	
Plan/Zone	66,578	60,777	71,359		71,359	
Economic Comm	4,700	2,530	1,500		1,500	
Genl Govnt Bldg	53,109	46,890	47,436		47,436	
Cemetery	32,450	32,286	30,306	600	30,906	
Insurance	55,158	56,675	57,327		57,327	
PUBLIC SAFETY						
Police	334,000	313,247	329,588	2,000	331,588	
Ambulance	29,260	23,699	26,900		26,900	
Fire Mutual Aid	26,549	26,549	28,141		28,141	
Fire	43,060	39,446	43,064		43,064	
Forest Fire	3,777	1,701	3,777		3,777	
Bldg Inspec	7,812	3,865	7,474		7,474	
Emerg. Managmt	1,726	1,076	2,285		2,285	
HIGHWAYS & STREETS						
Administration						
Highways/Streets	418,360	415,599	430,607		430,607	
Street Lighting	15,000	14,597	15,000		15,000	
SANITATION						
Solid Waste Disp	146,900	140,848	137,950		137,950	
HEALTH & WELFARE						
Pest Control	8,006	4,735	7,006	1,000	8,006	
Health Agencies	12,949	11,853	13,840		13,840	
Admin/Direct Asst	30,000	7,222	25,000		25,000	
CULTURE & RECREATION						
Parks&Recreation	43,968	39,513	41,975		41,975	
Library	146,549	138,911	151,105		151,105	
Patriotic Purposes	800	632	800		800	
Other Recreation	3,000	2,350	3,000		3,000	

PURPOSE OF APPROPRIATION (RSA 31:4)	Actual Appropriate 2015	Actual Expended 2015	Selectmen's 2016 Budget Recmd.	Not Recmd.	Budget Committee 2016 Budget Recmd.	Not Recmd.
CONSERVATION						
Conservation	3,285	2,055	3,335		3,335	
DEBT SERVICE						
Interest on Notes						
Principal on Notes						
Int on Tax Anticp	20,000	0	20,000		20,000	
SUB-TOTAL - OPERATING BUDGET			**$1,898,742**	**$3,600**	**$1,902,342**	**$0**
CAPITAL OUTLAY						
TOTAL 2015	104,275	95,700				
Digitize Cemetery Records			5,000		5,000	
Police Cruiser			34,000		34,000	
Pave Transfer Station			20,000		20,000	
Paint Library Building			2,800		2,800	
CAPITAL RESERVE						
TOTAL 2015	363,000	363,000				
Road Project Expendable Trust			300,000		300,000	
Revaluation Capital Reserve			20,000		20,000	
General Govn't Bldg Repair/Maint Exp Trust			70,000		70,000	
Fire Vehicle Capital Reserve			20,000		20,000	
Fire Vehicle & Equip Repairs			1,700		1,700	
Conservation Exp Trust			5,000		5,000	
Culvert & Bridge Repairs			20,000		20,000	
SCBA Exp Trust			5,000		5,000	
TOTAL	$2,420,866	$2,217,350	**$2,402,242**	**$3,600**	**$2,405,842**	**$0**
2016 BUDGET SUMMARY						
Appropriations Recommended					$1,902,342	
Warrant Articles Recommended					$503,500	
Total Appropriations Recommended					$2,405,842	
Less: Amount of Estimated Revenues & Credits					$776,104	
Estimated Amount of Taxes to be Raised					**$1,629,738**	

2016 BUDGET OF THE TOWN OF FITZWILLIAM			
SOURCE	**ESTIMATED**	**ACTUAL**	**ESTIMATED**
OF REVENUE	**REVENUES**	**REVENUES**	**REVENUES**
	2015	**Jan - Dec**	**2015**
TAXES			
Land Use Change Taxes	3,000	5,500	3,000
Timber Taxes	17,000	13,960	15,000
Interest/Penalties Delinq tx	80,000	73,656	75,000
Other Taxes	19	34	19
LICENSES, PERMITS & FEES			
Business Licenses/Permit	500	735	650
Motor Vehicle Permit Fees	370,000	409,032	400,000
Building Permits	3,500	4,926	4,200
Other Lic,Prmts & Fees	8,400	8,313	8,400
FROM STATE			
Shared Revenues	0	0	0
Meals/Rooms Distrib.	115,416	114,884	115,416
Highway Block Grant	87,366	94,247	87,366
State/Federal Forest Land	703	718	703
Other	0	640	
From Other Governments	0	0	
CHARGES FOR SERVICES			
Income From Departments	36,000	29,418	36,000
Other Charges	4,000	3,701	4,000
MISCELLANEOUS REVENUES			
Sale of Municipal Property	3,000	3,767	3,000
Interest on Investments	350	285	350
Other (donation & Fundraising)	19,000	2,000	19,000
INTERFUND OPERATING TRANSFERS IN			
From Cap. Reserve Funds	0	0	0
From Trust & Agency Funds	4,000	28,294	4,000
OTHER FINANCING SOURCES			
Proc. F/Long Term Bonds			
Amounts VOTED f/ Surplus	0	0	0
Surplus to Reduce Taxes	0	100,000	0
TOTAL REVENUES & CREDITS	**$752,254**	**$894,110**	**$776,104**

DATE DUE

PRINTED IN U.S.A.

New Hampshire State Library
3 4677 00196275 7